

**Chester
County
Bar
Association**

Chester County Law Reporter

(USPS 102-900)

The Official Legal Publication for Chester County

Vol. 60

WEST CHESTER, PENNSYLVANIA, NOVEMBER 1, 2012

No. 44

TABLE OF CONTENTS 60 CHESTER COUNTY REPORTS

Assessment Appeal of P-Ville Associates

*Assessment appeal – Petition for leave to appeal nunc pro tunc – Statutory
time limit – Subject matter jurisdiction*363 (2012)

Classified Ads 16

Meeting Space
West Chester

Legal Notices

See Table of Contents 1

Chester County Law Reporter

(USPS 102-900)

Reporting the Decisions of the Divisions of the Court of the Fifteenth Judicial District of Pennsylvania, Composed of Chester County, Officially Designated by the Rule Thereof as the Legal Periodical for the Publication of Legal Notices

Owned and Published by
CHESTER COUNTY BAR ASSOCIATION

15 West Gay Street, 2nd Floor, West Chester, Pennsylvania 19380

www.chescobar.org
gunningham@chescobar.org

Telephone: 610/692-1889 Fax: 610/692-9546

Richard Meanix, Editor

Assistant Editors

Patrick M. McKenna, Esquire

Richard Meanix, Chairperson-Publications Committee

Subscription Rate \$50.00 for CCBA Members; \$70.00 for Nonmembers CCBA

Periodicals Postage Paid at West Chester, Pennsylvania

POSTMASTER: Send address changes to

Chester County Law Reporter, 15 West Gay Street, 2nd Floor, West Chester, PA 19380

The **CHESTER COUNTY LAW REPORTER** is published every Thursday. **The Deadline for submission of all notices is 12:00 noon on Tuesday, 10 days prior to the following Thursday publication.** Notices must be submitted in typewritten form OR form provided by the Office of the **Law Reporter** and are published exactly as submitted by the advertiser. Neither the Law Reporter nor the printer will assume any responsibility to edit, make spelling corrections, eliminate errors in grammar or make any changes in content.

Copyright ©2011 CCBA — All rights reserved. No part of this publication may be reproduced, stored in a retrieval system, or transmitted in any form by electronic, mechanical, photocopy, or any other means without the prior written permission of the copyright holder.

2012 CCBA Officers

Donald F. Kohler, Jr, *President*

Kim Denise Morton, *President-Elect*

Lisa Comber Hall, *Vice President*

Craig A. Styer, *Treasurer*

William T. Wilson, *Secretary*

Lance J. Nelson

Immediate Past President

Executive Director

Wendy C. Hoffman

2012 CCBA Directors

Mary-Ellen H. Allen

Rami Bishay

Samuel W. Cortes

John K. Fiorillo

Stacey L. Fuller

Hon. Thomas G. Gavin

Stanley J. Lieberman

David M. Melchiorre

2012 YLD Division

Juan P. Sanchez, *Chair*

Ashley Lerch, *Chair-Elect*

Amanda Sundquist, *Immediate Past Chair*

Assessment Appeal of P-Ville Associates

Assessment appeal – Petition for leave to appeal nunc pro tunc – Statutory time limit – Subject matter jurisdiction

1. The time limit for filing any tax assessment appeal ends forty days after the date on the notice of the interim real estate tax assessment notice.
2. The statutory time limit for filing a tax assessment appeal is mandatory, and generally, judicial extensions of an appeal period will not be granted. In fact, the timeliness of an appeal goes to the subject matter jurisdiction of the court. For that reason, it can be raised at any time by any party.
3. A petition for appeal nunc pro tunc may be granted only when it is shown that extraordinary circumstances involving fraud or its equivalent, duress, or coercion, have caused delay in the filing of an appeal. Negligence on the part of administrative officials may be deemed the equivalent of fraud, for purposes of this analysis, and the wrong thus committed may be corrected by means of such a petition if it is filed within a reasonable time.
4. Once a taxpayer knows of the necessity to take action in seeking an appeal nunc pro tunc, a petitioner must proceed with reasonable diligence.
5. A taxpayer's claim that he was deprived of an opportunity to timely challenge the tax assessment due to an alleged failure to receive the assessment notice, without more, is an insufficient cause for allowing an appeal nunc pro tunc.
6. In this case, P-Ville Associates filed a petition for leave to file its assessment appeal nunc pro tunc. The taxpayer did not proceed with reasonable diligence and did not provide the court with the extraordinary circumstances required to be proved for a petition for an appeal nunc pro tunc to be granted. Accordingly, the court *Held* the petition was denied.

R.E.M.

In re: Appeal of P-Ville Associates from the decision of the Chester County Board of Assessment Appeals for property located at 101 116 Starr Street, Borough of Pheonixville, Chester County, Pennsylvania for Tax Year 2011-Interim Assessment; No. 2011-13714-AB

Joseph O'Brien for Appellant

Jeffrey R. Sommer for the Chester County Board of Assessment Appeals

Ronald L. Williams for Phoenixville Area School District

Tunnell, J.; August 27, 2012:-

IN THE COURT OF COMMON PLEAS
CHESTER COUNTY, PENNSYLVANIA

IN RE: APPEAL OF P-VILLE ASSOCIATES :
FROM THE DECISION OF THE CHESTER :
COUNTY BOARD OF ASSESSMENT :
APPEALS FOR PROPERTY LOCATED AT : NO. 2011-13714-AB
101 116 STARR STREET, BOROUGH OF :
PHOENIXVILLE, CHESTER COUNTY, :
PENNSYLVANIA FOR TAX YEAR 2011 – :
INTERIM ASSESSMENT :
:
TAX PARCEL NO. 19-279.1 :

Joseph O'Brien, Esquire, for Appellant

Jeffrey R. Sommer, Esquire, for the Chester County Board of Assessment Appeals

Ronald L. Williams, Esquire, for Phoenixville Area School District

ORDER

AND NOW, this 27th day of August, 2012, after consideration of the Petition of P-Ville Associates for Leave to File an Appeal Nunc Pro Tunc from the Assessment of the Chester County Board of Assessment Appeals, and the responses thereto, and following brief argument via telephone conference with the parties' counsel on August 23, 2012, during which it was agreed that the court could proceed to consider the matter on petition and answer, it is hereby ORDERED and DECREED that the said Petition is DENIED.¹

BY THE COURT:

/s/ Mark L. Tunnell, J.

¹P-Ville Associates, in its petition for leave to file a petition nunc pro tunc, avers that its Interim Real Estate Tax Assessment Notice was dated June 15, 2011. The taxpayer does not aver that the notice was not physically mailed on or shortly after that date, but only that it never received the notice and was unaware of it until after the interim bill was mailed and received. The address set forth on the Notice of the Interim Assessment is the taxpayer's address as averred by the taxpayer in its petition; the petitioner did receive the interim bill itself at that address.

The time limit for filing any tax assessment appeal ended 40 days later, on July 26, 2012, pursuant to 53 Pa. C.S. §8844(b). This last day for appeal was set forth on the Interim Real Estate Tax Assessment Notice.

The statutory time limit for filing a tax assessment appeal under the Assessment Law is mandatory, and generally, judicial extensions of an appeal period will not be granted. *Appeal of Cedarbrook Realty, Inc.*, 39 Pa. Cmwlth. 150, 395 A.2d 613 (1978). Indeed, the timeliness of an appeal goes to the subject matter jurisdiction of the court. For that reason, it can be raised at any time by any party. *Board of Pensions & Retirement of City of Philadelphia v. Jackson*, 126 Pa. Cmwlth. 551, 560 A.2d 310 (1989).

The case law is clear that a petition for appeal nunc pro tunc may be granted only when it is shown that extraordinary circumstances involving fraud or its equivalent, duress, or coercion, have caused delay in the filing of an appeal. *Kaminski v. Montgomery County Board of Assessment Appeals*, 657 A.2d 1028 (Pa. Cmwlth. 1995). Negligence on the part of administrative officials may be deemed the equivalent of fraud, for purposes of this analysis, and the wrong thus committed may be corrected by means of such a petition if filed within a reasonable time. *Sewickley Valley Hospital v. Department of Public Welfare*, 121 Pa. Cmwlth. 337, 550 A.2d 1351 (1988), *Connor v. Westmoreland County Board of Assessment Appeals*, 143 Pa. Cmwlth. 86, 598 A.2d 610 (1991).

The taxpayer's first basis for requesting an appeal nunc pro tunc rests on the averment that it was deprived of an opportunity to timely challenge the tax assessment due to the alleged failure to receive the notice. Such allegations, without more, are insufficient cause for allowing an appeal nunc pro tunc. *Board of Pensions and Retirement of City of Philadelphia v. Jackson*, 126 Pa. Cmwlth. 551, 560 A.2d 310 (1989) [mere allegation of failure to receive notice without averring negligence by any county official or any third party does not properly support the petition]. Since no facts are set forth which if proven could constitute negligence on the part of the Board so as to meet the standards set forth above, the petition must fail.

Additionally, once it knows of the necessity to take action, a petitioner in an appeal nunc pro tunc must proceed with reasonable diligence, *Kaminski v. Montgomery County Board of Assessment Appeals*, *supra*, citing *Commonwealth of Pennsylvania, Department of Transportation v. Johnson*, 131 Pa. Cmwlth. 51, 569 A.2d 409 (1990). In *Johnson*, the Commonwealth Court held that the trial court erred by permitting an appeal nunc pro tunc

where, absent an allegation that the delay was the result of non-negligence happenstance, there was delay of two months between the time the petitioner engaged an attorney and the time the petition for appeal nunc pro tunc was filed.

P-ville has alleged that some time after June 15, 2011, the date of the reassessment notice, and before October 15, 2011, the payment due date, it received its interim tax bill. It is noteworthy that the tax bill also contained the reassessment figure for the property. Although the taxpayer must know the date on which it received the interim bill itself, it failed to state it. Still, by its own admission, the taxpayer failed to file an appeal with the Board of Assessment Appeals until December 1, 2011 which is on the same magnitude of delay, approximately two months, as in *Johnson*, and is more than four months after the July 26, 2011 deadline.

In its petition, the taxpayer does not attempt to explain the reasons for its delay. It suffices to aver that it “acted reasonably by contacting counsel and then Petitioning to the Board for a Nunc Pro Tunc Appeal.” (Petition for Nunc Pro Tunc Appeal, ¶8, *sic*)

The court does not regard this as reasonable diligence.

Finally, the taxpayer complains of a number of technical defects in the Interim Real Estate Tax Assessment Notice. However, none of these save the petition for appeal nunc pro tunc from being denied for the foregoing reasons, and so they will not be addressed.

The Practice of Law is Just Part of a Successful Firm — Your Legal Administrator Takes Care of the Rest

The Association of Legal Administrators, Independence Chapter, provides education, support, and professional networking opportunities to law firm administrators and office managers.



Is your legal administrator in this photo? If not, why?

Seated left to right: Linda Andrews, **Lentz, Cantor & Massey, Ltd**; Suzanne Cressman, **Rubin, Glickman, Steinberg & Gifford PC**; Anne Paisley, **Unruh, Turner, Burke & Frees**; Deborah Pinho, **Flamm Walton PC**; Amy Coral, **Pepper Hamilton LLP**; Adelaine Williams, **Kaplin Stewart**; Carmela Ginsberg, **Bennett, Bricklin & Saltzberg LLP**; Cristin Bucciaaglia, **Saul Ewing LLP**; Joan Wean, **Hamburg, Rubin, Mullin, Maxwell & Lupin**; Beth Boyer, **Drinker, Biddle & Reath LLP**; Dacey Keller, **Grim, Biehn & Thatcher**; Standing back row left to right: Jennifer Katz, **Heckscher, Teillon, Terrill & Sager**; Beth Romberger, **Mannion Prior, LLP**; Mark Wallace, **Pepper Hamilton LLP**; Lindsey Goldberg, **Fox Rothschild LLP**; Barbara Foley, **RatnerPrestia**; Katherine Cook, **Mason, Griffin & Pierson PC**; Sharon O'Donnell, **Health Care Law Associates**; Kitty Malcolm, **Timoney Knox LLP**; Lynn Denitz, **RatnerPrestia**; Holly Porcellini, **Kaplin Stewart**; Conni Sota, **Heckscher, Teillon, Terrill & Sager**; Dena Lyons, **Gadsden, Schneider & Woodward LLP**; Carlotta Frye, **Semanoff Ormsby Greenberg & Torchia**; Janet Mollo, **Sweet, Stevens, Katz & Williams LLP**; and Diane Scholl, **Law Offices of William L. Goldman PC**.

Legal administrators manage more than a law firm's personnel, finances, and human resources — they assist in managing your firm's level of service and reputation for quality. As they navigate the daily pressures of firm management, who can they turn to to improve their skills?

The Independence Chapter of the Association of Legal Administrators brings together legal administrators from Bucks, Chester, Delaware, Lehigh and Montgomery counties for:

- **Educational Opportunities**
Seminars in finance, human resources, technology, disaster recovery, ethics, marketing, and professional development.
- **Networking and Leadership Opportunities**
- **Collegial Support through Monthly Luncheons**

For membership and meeting information, view www.ALA-Independence.org or contact Membership Chair Joan Wean at 215-661-0400 or via email at jwean@hmmml.com.



A Chapter of the Association of Legal Administrators

The Ultimate Piggy Bank



Access Up To \$50 Million In FDIC Insurance

The basic FDIC coverage limit is \$250,000. Which means, if you have more than that, your money may be lying around uninsured. At First Resource Bank, you can take advantage of CDARS® and know your funds can be fully protected. Every hard-earned penny.

1 First
Resource
Bank

CDARS®

MemberFDIC




First Resource Bank, Member FDIC. Funds may be submitted for placement only after a depositor enters into the CDARS Deposit Placement Agreement. The agreement contains important information and conditions regarding the placement of funds by First Resource Bank. Please read the agreement carefully before signing it. CDARS and Certificate of Deposit Account Registry Service are registered service marks of Promontory Interfinancial Network, LLC.

TABLE OF CONTENTS
LEGAL NOTICES

Audit List 2
Certificate of Authority 2
Change of Name 3
Corporation Notice 3
Estate Notices 1st Publication 5
Estate Notices 2nd Publication 7
Estate Notices 3rd Publication 10
Fictitious Name 11
Limited Liability Company 12
Nonprofit Corporation 12
Notice of Sherriff's Sale 13
Notice of Petition to End Parental Rights 14
Notice of Action to Quiet Title 15
West Sadsbury Township - Notice to Public of Intent to Adopt
Local Services/Occupation Privilege Tax 17
Sheriff's Sales 19
2nd Publication

Lawyer Referral



A Community Outreach Service of the
Chester County Bar Assoc.
Serving the Community since 1929

Do You Need a Qualified
LAWYER?

With one simple phone call, we will
find you a lawyer who can help.

Call: 610.429.1500
E-mail: jlindsay@chescoabar.org
www.chescoabar.org

Chester County
Legal Resources

- Chester County Courthouse 610.344.6000
Lawyer Referral Service 610.429.1500
Legal Aid of Southeastern Pennsylvania 1-877.429.5994
Crime Victims Center of Chester County
Sexual Assault - 610.692.7273
Other Crimes - 610.692.7420
Women's Center of Chester County
Toll Free - 1-877.229.CCWS
Domestic Relations Office 610.344.6215
Public Defender's Office 610.344.6940

Chester County
Bar Association

NOTICE

*Please note: All legal notices must be submitted in typewritten form and are published exactly as submitted by the advertiser unless otherwise specified. Neither the **Law Reporter** nor the printer will assume any responsibility to edit, make spelling corrections, eliminate errors in grammar or make any changes in content. The use of the word "solicitor" in the advertisements is taken verbatim from the advertiser's copy and the **Law Reporter** makes no representation or warranty as to whether the individual or organization listed as solicitor is an attorney or otherwise licensed to practice law. The **Law Reporter** makes no endorsement of any advertiser in this publication nor is any guarantee given to quality of services offered.*

CLERK OF THE ORPHANS' COURT
 DIVISION OF THE COURT OF COMMON PLEAS
 CHESTER COUNTY, PENNSYLVANIA
NOTICE OF FILING ACCOUNTS
ACCOUNTS LISTED FOR AUDIT ON
WEDNESDAY, NOVEMBER 7, 2012
 Courtroom 16 at 9:00 A.M. PREVAILING TIME
THE HONORABLE KATHERINE B. L. PLATT

Notice is hereby given to all parties interested, that accounts in the following matters have been filed in the Office of the Clerk of the Orphans' Court Division of the Court of Common Pleas of Chester County, Pennsylvania for AUDIT, CONFIRMATION AND DISTRIBUTION at the above date, time and place. At that time and place interested parties, claimants and objectors to the same will be heard.

ESTATE OF ELIZABETH L. FAUST, DECEASED	1512-0193
FIRST AND FINAL ACCOUNT	
OF: TERRY L FAUST SR, EXECUTOR	
ATTORNEY(S):	
CHAD D. LUBAS, ESQUIRE	

IN RE: ZELINDA LEBOUTILLIER, TRUST	1507-1911
FIRST AND FINAL ACCOUNT	
OF: KATHRYN V. SNYDER, TRUSTEE	
ROBERTS D. LEBOUTILLIER, TRUSTEE	
ATTORNEY(S):	
MAURICE D. LEE III, ESQUIRE	

CERTIFICATE OF AUTHORITY

NOTICE IS HEREBY GIVEN that an application was made to the Department of State of the Commonwealth of Pennsylvania at Harrisburg, PA, on August 19, 2011 by INVESTORS REALITY, INC., a foreign corporation formed under the laws of the state of Delaware, where its principal office is located at 1207 Delaware Avenue, Wilmington, DE 19806 for a Certificate of Authority to do business in Pennsylvania under the provisions of the Pennsylvania Corporation Law of 1988. The registered office in Pennsylvania deemed for venue and official publication purposes shall be located at 540 Bartram Road, Kennet Square, PA 19348.

CERTIFICATE OF AUTHORITY

NOTICE IS HEREBY GIVEN that an application was made to the Department of State of the Commonwealth of Pennsylvania at Harrisburg, PA, on August 4, 2011 by ALL AMERICAN CAPITAL, INC., a foreign corporation formed under the laws of the state of Delaware, where its principal office is located at 1207 Delaware Avenue, Wilmington, DE 19348 for a Certificate of Authority to do business in Pennsylvania under the provisions of the Pennsylvania Corporation Law of 1988. The registered office in Pennsylvania deemed for venue and official publication purposes shall be located at 540 Bartram Road, Kennet Square, PA 19348.

CERTIFICATE OF AUTHORITY

NOTICE IS HEREBY GIVEN that an application was made to the Department of State of the Commonwealth of Pennsylvania at Harrisburg, PA, on August 19, 2011 by 80/20 CORPORATION, a foreign corporation formed under the laws of the state of Delaware, where its principal office is located at 1207 Delaware Avenue, Wilmington, DE 19806 for a Certificate of Authority to do business in Pennsylvania under the provisions of the Pennsylvania Corporation Law of 1988. The registered office in Pennsylvania deemed for venue and official publication purposes shall be located at 540 Bartram Road, Kennett Square, PA 19348

CERTIFICATE OF AUTHORITY

SIPP eco beverage co., Inc., a foreign business corporation incorporated under the laws of Delaware, with its princ. office located at c/o Corporation Service Company, 2711 Centerville Rd., Ste. 400, Wilmington, DE 19808, has applied for a Certificate of Authority in Pennsylvania under the PA Bus. Corp. Law of 1988. The registered office in PA is located at 114 Magnolia Dr., Chester Springs, PA 19425, and shall be deemed for venue and official publication purposes to be located in Chester County.

**CHANGE OF NAME NOTICE
IN THE COURT OF COMMON PLEAS
CHESTER COUNTY, PENNSYLVANIA
CIVIL ACTION - LAW
NO. 12-09453**

NOTICE IS HEREBY GIVEN that the name change petition of Dana Jette Becker was filed in the above-named court and will be heard on November 26, 2012, at 9:30 AM, in Courtroom 14 at the Chester County Justice Center, 201 West Market Street, West Chester, Pennsylvania.

Date of filing the Petition: September 6, 2012
Name to be changed from: Dana Jette Becker
to: Dana Jette Kurtz

Any person interested may appear and show cause, if any they have, why the prayer of the said petitioner should not be granted.

CORPORATION NOTICE

NOTICE IS HEREBY GIVEN that Articles of Incorporation were filed with the Department of State of the Commonwealth of Pennsylvania at Harrisburg, Pennsylvania on October 1, 2012 for 1313 West Chester Pike, LLC, in accordance with the provisions of the Pennsylvania Business Corporation Law of 1988.

The purpose or purposes for which it was organized are: Real Estate Rentals

ATTORNEY DISCIPLINARY / ETHICS MATTERS

Representation, consultation and expert testimony in disciplinary matters and matters involving ethical issues, bar admissions and the Rules of Professional Conduct

James C. Schwartzman, Esq.

Former Chairman, Disciplinary Board of the Supreme Court of Pennsylvania • Former Federal Prosecutor • Former Chairman, Continuing Legal Education Board of the Supreme Court of Pennsylvania • PA Interest on Lawyers Trust Account Board • Selected by his peers as one of the top 100 Super Lawyers in PA and the top 100 Super Lawyers in Philadelphia • Named by his peers to *Best Lawyers in America* in the areas of legal malpractice and professional responsibility

1818 Market Street, 29th Floor • Philadelphia, PA 19103
(215) 751-2863

PROFESSIONAL CORPORATION

Notice is hereby given that Articles of Incorporation have been filed with and approved by the Department of State of the Commonwealth of Pennsylvania at Harrisburg, PA, on Oct. 12, 2012, for the purpose of obtaining a Certificate of Incorporation pursuant to the provisions of the Professional Corporation Act of the Commonwealth of Pennsylvania. The name of the corporation is: PHILADELPHIA DENTAL ARTS, PC.

CORPORATION NOTICE

NOTICE IS HEREBY GIVEN THAT Articles of Incorporation were filed with the Department of State for GROGAN INVESTMENTS, INC., a corporation organized under the Pennsylvania Business Corporation Law of 1988. FOX ROTHSCHILD LLP, Solicitors
2000 Market Street, 20th Floor
Philadelphia, PA 19103

CORPORATION NOTICE

Notice is hereby given that BRANDYWINE INVESTMENT PROPERTIES, INC. has been organized under the provisions of the Business Corporation Law of 1988 and has filed Articles of Incorporation with the Pennsylvania Department of State.

CORPORATION NOTICE

NOTICE IS HEREBY GIVEN THAT Articles of Incorporation were filed with the Department of State for AVONWOOD INVESTMENTS, INC., a corporation organized under the Pennsylvania Business Corporation Law of 1988. FOX ROTHSCHILD LLP, Solicitors
2000 Market Street, 20th Floor
Philadelphia, PA 19103

INCORPORATION AND LIMITED LIABILITY COMPANY FORMATION

CONVENIENT, COURTEOUS SAME DAY SERVICE

PREPARATION AND FILING SERVICES IN ALL STATES

**CORPORATION OUTFITS AND
LIMITED LIABILITY COMPANY OUTFITS**

SAME DAY SHIPMENT OF YOUR ORDER

CORPORATION, LIMITED LIABILITY COMPANY AND UCC FORMS

CORPORATE AND UCC, LIEN AND JUDGMENT SEARCHES

M. BURR KEIM COMPANY

SERVING THE LEGAL PROFESSIONAL SINCE 1931

PHONE: (215) 563-8113

FAX: (215) 977-9386

2021 ARCH STREET, PHILADELPHIA, PA 19103

WWW.MBURRKEIM.COM

ESTATE NOTICES

Letters Testamentary or of Administration having been granted in the following Estates, all persons having claims or demands against the estate of the said decedents are requested to make known the same and all persons indebted to the said decedents are requested to make payment without delay to the respective executors, administrators, or counsel.

1st Publication

BALLIET, Numa David, late of East Goshen Township. Barbara J. Balliet and David K. Balliet, care of PATRICK C. O'Donnell, Esquire, 17 E. Gay Street, Suite 100, P.O. Box 562, West Chester, PA 19381-0562, Administrators. PATRICK C. O'Donnell, Esquire, Gawthrop Greenwood, P.C., 17 E. Gay Street, Suite 100, P.O. Box 562, West Chester, PA 19381-0562, atty.

BATH, Jessica Ann, a/k/a Jessica Frech, late of West Chester Borough. David Frech, 133 Sunset Hollow Road, West Chester, PA 19380, Administrator.

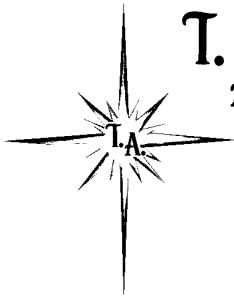
BOWMAN, Leon, late of New London Township. Frank L. Bowman, care of NEIL E. LAND, Esquire, 213 E. State Street, Kennett Square, PA 19348, Executor. NEIL E. LAND, Esquire, Brutscher, Foley, Milliner & Land, LLP, 213 E. State Street, Kennett Square, PA 19348, atty.

CLARK, Beverly Sue, late of Caln Township. Douglas N. Clark, care of BARRY S. RABIN, Esquire, 3460 Lincoln Highway, Thorndale, PA 19372, Personal Representative. BARRY S. RABIN, Esquire, 3460 Lincoln Highway, Thorndale, PA 19372, atty.

CREIGHTON, Edward Joseph, a/k/a Ted Creighton, late of West Chester. James Creighton, P.O. Box 493, Edgemont, PA 19028, Executor.

GERHART, Eva Cecilia, late of Caln Township. Judith G. Benne, 217 Vincent Drive, Honey Brook, PA 19344, Executrix. ALAN J. JAVIS, Esquire, Highland Corporate Center, 495 Highlands Boulevard, Suite 109, Coatesville, PA 19320, atty.

Friendly, Knowledgeable & Responsive



T.A. TITLE INSURANCE COMPANY

There is a difference in the capability, accuracy, and promptness of title companies. Since 1948, T.A. Title has been a leader in the title industry.

Title Insurance Services ✨ Convenient Closings ✨ Title Searches

Contact our local offices or inquire about our Agency Program

Paoli Office

42 E. Lancaster Ave.
(610) 644-5650

Downingtown Office

112 E. Lancaster Ave.
(610) 269-6360

Ask about 1031 Exchange Services to Defer Capital Gains Tax
For more information go to www.1031corp.com

GUERRINA, Louis E., Sr., late of New Garden Township. Joseph Olivieri and Thomas Tattersall, care of JANET M. COLLITON, Esquire, 790 E. Market Street, Ste. 250, West Chester, PA 19382-4806, Executors. JANET M. COLLITON, Esquire, Colliton Law Associates, P.C., 790 E. Market Street, Ste. 250, West Chester, PA 19382-4806, atty.

HOOVER, Milton G., late of West Brandywine Township. Kim P. Hoover care of Hall Law Offices, A Professional Corporation, 27, S. Darlington Street, West Chester, PA 19382, Executrix. LISA COMBER HALL, Hall Law Offices, A Professional Corporation, 27 S. Darlington Street, West Chester, PA 19382, atty.

HORREX, Thomas M., late of East Fallowfield Township. ROBERT L. BEGGS, Esquire, 380 East Chestnut Street, Coatesville, PA 19320, Executor. ROBERT L. BEGGS, Esquire, 380 East Chestnut Street, Coatesville, PA 19320, atty.

HUFFMAN, Arlene E., late of Coatesville. Raymond E. Huffman, care of MICHAEL P. ROWAN, Esquire, 214 S. New Street, West Chester, PA 19382, Administrator. MICHAEL P. ROWAN, Esquire, 214 S. New Street, West Chester, PA 19382, atty.

IRWIN, Jean Hope, late of East Fallowfield Township. Rebecca I. Hook, 2675 Strasburg Road, East Fallowfield, PA 19320, Executrix. ALAN J. JARVIS, Esquire, Highland Corporate Center, 495 Highlands Boulevard, Suite 109, Coatesville, PA 19320, atty.

JUGAN, Michael, Jr., late of Pottstown. Kathryn E. Batdorf, care of DAVID M. FREES, III, Esquire, 120 Gay Street, P.O. Box 289, Phoenixville, PA 19460, Executrix. DAVID M. FREES, III, Esquire, Unruh, Turner, Burke & Frees, P.C., 120 Gay Street, P.O. Box 289, Phoenixville, PA 19460, atty.

KING, Carol A., late of Willistown Township. Leonard A. King and Patricia W. Fox, care of RICHARD E. JAVAGE, JR., Esquire, 3350 Township Line Road, Drexel Hill, PA 19026, Executors. RICHARD E. JAVAGE, JR., Esquire, Law Offices of Richard E. Javage, Jr., 3350 Township Line Road, Drexel Hill, PA 19026, atty.

KOONS, Anna G., late of Potttown, PA, Chester County. Barbara Ann Blum, 11420 Valley Forge Circle, King of Prussia, PA 19406, Executrix. LAWRENCE FISHER, Esquire, 301 Grant St., Suite 4300, Pittsburgh, PA 15219, atty.

KULP, Bonnie L., late of Spring City Borough. Brian Kulp, 141 ½ Hall Street, Spring City, PA 19475, Personal Representative. KATHLEEN M. MARTIN, Esquire, O'Donnell, Weiss & Mattei, P.C., 41 East High Street, Pottstown, PA 19465-5426, atty.

MCKENNA, Winifred Joan, a/k/a Joan McKenna, W. Joan McKenna, late of East Goshen Township. Peter McKenna, care of CZAPLICKI & GREGOR, PC, Esquire, 16 Campus Blvd., Suite 200, Newtown Square, PA 19073, Administrator, CTA. CZAPLICKI & GREGOR, PC, 16 Campus Blvd., Suite 200, Newtown Square, PA 19073, atty.

MCNAMEE, Rosalie I., late of Downtown Boro. Lois A. Haines, 1218 Upton Circle, West Chester, PA 19380 and Frederick W. McNamee, 210 Hearthstone Road, King of Prussia, PA 19406, Executors.

PAVELIK, Eugene, late of West Caln Township. Gregory T. Pavelik, 9702 Promise Ct., Laurel, MD 20723, Executor. KATHLEEN K. GOOD, Esquire, 3460 Lincoln Highway, Thorndale, PA 19372, atty.

PFEIFFER, Lisa Ann, late of Uwchlan Township. Virginia Susan Pfeiffer, care of W. MARSHALL PEARSON, Esquire, 311 Exton Commons, Exton, PA 19341-2450, Administratrix. W. MARSHALL PEARSON, Esquire, 311 Exton Commons, Exton, PA 19341-2450, atty.

REDDEN, Mary T., late of Drexel Hill, PA - Delaware County. Michele Luzetsky, 102 Round Hill Road, Kennett Square, PA 19348, Executrix.

REIMER, Myra D., late of Chester County. William E. Reimer, care of DAVID M. FREES, III, Esquire, 120 Gay Street, P.O. Box 289, Phoenixville, PA 19460, Executor. DAVID M. FREES, III, Esquire, Unruh, Turner, Burke & Frees, P.C., 120 Gay Street, P.O. Box 289, Phoenixville, PA 19460, atty.

STEIN, Elizabeth A., late of Phoenixville. Mary Stein, 976 Brookwood Dr., Pottstown, PA 19464, Executor.

STRANERE, Jean A., late of Downingtown. Michael J. Stranere and Eric E. Stranere, care of L. ROBERT FRAME, JR., Esquire, 390 Waterloo Boulevard, Ste. 101, Exton, PA 19341, Executors. L. ROBERT FRAME, JR., Esquire, 390 Waterloo Boulevard, Ste. 101, Exton, PA 19341, atty.

WHITE, Catherine V., late of Oxford Borough. Ilona W. Strafford, care of KARIM P. HUSAIN, Esquire, 212 West Gay Street, P.O. Box 216, West Chester, PA 19381, Administratrix. KARIM P. HUSAIN, Esquire, 212 West Gay Street, P.O. Box 216, West Chester, PA 19381, atty.

WILSON, Richard H., late of West Marlboro Township. Charletta K. Jones, care of JANIS M. SMITH, Esquire, 428 West First Avenue, Suite C, Parkesburg, PA 19365, Executrix. JANIS M. SMITH, Esquire, 428 West First Avenue, Suite C, Parkesburg, PA 19365, atty.

WOJEWODKA, Boleslaw S., late of West Chester/Westtown Township. Lidia Manieri, 1126 Kolbe Lane, West Chester, PA 19382 and Barbara Ostapowicz, 3867 Marsh Rd., Garnet Valley, PA 19061, Executors.

YERRINGTON, Jean E., a/k/a Jean E. Cockerham-Yerrington, late of East Coventry Township. Joan E. LeGrande, 1802 Hill Road, Reading, PA 19602, Executrix. DAVID S. KAPLAN, Esquire, O'Donnell, Weiss & Mattei, P.C., 41 East High Street, Pottstown, PA 19464-5426, atty.

2nd Publication

BANNER, Roland J., Jr., late of Westtown. Elizabeth B. Briczinski, 1107 Cockburn Dr., West Chester, PA 19382-7225, Administrator.

BIDDLE, Diane L., late of East Pikeland Township. David A.T. Biddle, 1120 Balfour Circle, Phoenixville, PA 19460, Executor. KENNETH J. ROEBERG, Esquire, Narducci, Moore, Fleisher & Roeberg, LLP, 589 Skippack Pike, Suite 300, Blue Bell, PA 19422, atty.

Thinking CLE? Act Locally.



Need CLE credit? Look no further than your county bar association, where you'll find local judges and practitioners, convenience, great peer networking opportunities and affordable, quality course content that's sure to hit home. Can't find a CLE to satisfy your needs? Look to our neighboring County Bar Associations for the best in CLE!

CHESTER COUNTY BAR ASSOCIATION
www.CHESCOBAR.org

MONTGOMERY BAR ASSOCIATION
www.MBACLE.org

DELAWARE COUNTY BAR ASSOCIATION
www.DELCOBAR.org

BUCKS COUNTY BAR ASSOCIATION
www.BUCKSBAR.org

BOLAND, Anne D., a/k/a Anne Devine Boland, late of Easttown Township. Cheryl A. Schinski, care of JACK F. WOLF, Esquire, P.O. Box 444, Pottstown, PA 19464, Executrix. JACK F. WOLF, Esquire, Wolf, Baldwin & Assoc., P.O. Box 444, Pottstown, PA 19464, atty.

BROWN, Janice Jackson, a/k/a Janice Elizabeth Jackson Brown, Janice Brown, late of West Grove. Steven Brown, care of STUART R. LUNDY, Esquire, 450 N. Narberth Avenue, Suite 200, Narberth, PA 19072, Executor. STUART R. LUNDY, Esquire, Lundy Beldecos & Milby, PC, 450 N. Narberth Avenue, Suite 200, Narberth, PA 19072, atty.

CRANE, James M., Jr., late of Caln Township. James M. Crane, III, care of DOUGLAS L. KAUNE, Esquire, 120 Gay Street, P.O. Box 289, Phoenixville, PA 19460, Executor. DOUGLAS L. KAUNE, Esquire, Unruh, Turner, Burke & Fress, P.C., 120 Gay Street, P.O. Box 289, Phoenixville, PA 19460, atty.

DALE, Charles B., late of Kennett Square, Pennsylvania. Jessica A. Carr, 4145 Shadow Lane, #438, Santa Rosa, CA 95405, Executrix.

DEMOTT, Mary M., late of Penn Township. Thomas L. DeMott and Anne D. Wingate, care of DAVID L. MYERS, Esquire, P.O. Box 384, Kennett Square, PA 19348, Executors. DAVID L. MYERS, Esquire, Larmore Scarlett LLP, P.O. Box 384, Kennett Square, PA 19348, atty.

GARVIN, John C., late of Phoenixville. James Garvin, care of DAVID M. FREES, III, Esquire, 120 Gay Street, P.O. Box 289, Phoenixville, PA 19460, Executor. DAVID M. FREES, III, Esquire, Unruh, Turner, Burke & Fress, P.C., 120 Gay Street, P.O. Box 289, Phoenixville, PA 19460, atty.

GRADY, H. Alan, a/k/a Hugh Alan Grady, late of Easttown Township. Anne L. Grady and David T. Scott, care of DAVID T. SCOTT, Esquire, Westtown Business Center, 1528 McDaniel Drive, West Chester, PA 19380, Executors. DAVID T. SCOTT, Esquire, Delaney & Scott, P.C., Westtown Business Center, 1528 McDaniel Drive, West Chester, PA 19380, atty.

HOLMAN, Katherine J., late of Willistown Township, Malvern. John F. Harper, Jr., care of H. MICHAEL COHEN, Esquire, 144 West Market Street, West Chester, PA 19382, Executor. H. MICHAEL COHEN, Esquire, Lachall, Cohen & Sagnor, 144 West Market Street, West Chester, PA 19382, atty.

HUGHES, Patricia Anne, late of Willistown Township. Robert Hughes, 22 Rolling View Drive, Paoli, PA 19301-1728, Administrator.

KASSEL, Ida H., late of Phoenixville Borough. Elizabeth A. McGregor and William J. Kassel, care of DAVID M. FREES, III, Esquire, 120 Gay Street, P.O. Box 289, Phoenixville, PA 19460, Executors. DAVID M. FREES, III, Esquire, Unruh, Turner, Burke & Fress, P.C., 120 Gay Street, P.O. Box 289, Phoenixville, PA 19460, atty.

KEENAN, William J., Jr., late of West Goshen Township. William J. Keenan, III, 806 Maule Lane, West Chester, PA 19382, Executor. FRANK W. HAYES, Esquire, Hayes & Romero, 31 South High Street, West Chester, PA 19382, atty.

LEWIS, Alonzo M., late of Pennsbury Township. Cathy Jo Lewis, 29 Conestoga Court, Chadds Ford, PA 19317, Executrix. JOHN B. WHALEN, JR., Esquire, 1199 Heyward Road, Wayne, PA 19087, atty.

LEGER, Britany Pearl, late of Honey Brook Township. Joel Leger and Catherine T. Leger, 500 Lincoln Avenue, Collingdale, PA 19023, Administrators. JEFFREY W. SODERBERG, Esquire, Mandracchia & Mc Whirk LLC, 2024 Cressman Road, P.O. Box 1229, Skippack, PA 19474-1229, atty.

MOULT, Constance L., late of Wayne. Jay S. Wassall, 101 Suncrest Rd., Lancaster, PA 17601, Executor.

PAPPS, Theodore S., a/k/a Theodore Sam Papps, late of West Whiteland Township. Patricia Papps, care of JOSEPH N. FRABIZZIO, Esquire, 25 Elliott Avenue, 1st Floor, Bryn Mawr, PA 19010, Executrix. JOSEPH N. FRABIZZIO, Esquire, 25 Elliott Avenue, 1st Floor, Bryn Mawr, PA 19010, atty.

PISANICK, Joseph, late of Honey Brook. National Penn Investors Trust Company, 2201 Ridgewood Road #180, Wyomissing, PA 19610, Administrator. **MICHAEL L. MIXELL**, Esquire, Barley Snyder, 50 N. 5th Street, P.O. Box 942, Reading, PA 19603-0942, atty.

REID, Bryan Scott, II, late of Honey Brook. Barbara G. Stephens, 1850 Reservoir Road, Honey Brook, PA 19344, Administratrix. **WILLIAM R. BLUMER**, Esquire, Leisawitz Heller Abramowitch Phillips, P.C., 2755 Century Boulevard, Wyomissing, PA 19610, atty.

RUBBO, Dora A., a/k/a Dora Rubbo, late of Malvern Borough. Charles P. Rubbo, Jr., 104 Buckley Court, Chester Springs, PA 19425, Executor.

SEES, Mary A., late of Phoenixville. Lyn G. Gallo, care of **DAVID M. FREES, III**, Esquire, 120 Gay Street, P.O. Box 289, Phoenixville, PA 19460, Executor. **DAVID M. FREES, III**, Esquire, Unruh, Turner, Burke & Frees, P.C., 120 Gay Street, P.O. Box 289, Phoenixville, PA 19460, atty.

SHOEMAKER, Joann B., a/k/a Joann Brosius Shoemaker, late of Kennett Township. Charles G. Shoemaker, care of **W. JEFFREY WHITTLE**, Esquire, P.O. Box 1680, Wilmington, DE 19899-1680, Executor. **W. JEFFREY WHITTLE**, Esquire, Cooch and Taylor, P.O. Box 1680, Wilmington, DE 19899-1680, atty.

STONE, Edward R., late of East Coventry Township. Fiona M. Havlish, P.O. Box 20488, Boulder, CO 80308, Executrix. **ALLAN B. GREENWOOD**, Esquire, Siana, Bellwoar & McAndrew, LLP, 941 Pottstown Pike, Suite 200, Chester Springs, PA 19425, atty.

STURGIS, Grace, late of West Chester. Carlton Willis, 936 Elmwood Avenue, West Chester, PA 19380, Administrator. **TODD ALLEN ELLIOTT**, Esquire, Elliott Legal Services, 835 West Chester Pike, 2nd Floor, West Chester, PA 19382-4863, atty.

WEIR, Eleanor, late of Upper Uwchlan Township. Bradford J. Weir, 829 Brookside Avenue, Pottstown, PA 19464 and Robert J. Weir, Jr., 23 Marlyn Lane, Exton, PA 19341, Executors. **DAVID A. MEGAY**, Esquire, O'Donnell, Weiss & Mattei, P.C., 41 East High Street, Pottstown, PA 19464-5426, atty.

Need CLE?

*The Association of REALTORS®
School has plenty of credits
available at affordable prices!*



The Association of REALTORS® School is an accredited provider with the Pennsylvania Continuing Legal Education Board.

Our state-of-the-art school in Malvern has an extensive roster of quality real estate continuing education courses that offer CLE credits. The School also features the best real estate industry instructors in the area and a tremendous learning environment since 1975.

For more information on courses and to register, **log on to**
suburbanwestrealtors.com/cle or call **866-495-7972**.



ASSOCIATION OF REALTORS® SCHOOL

Owned and Operated by Suburban West REALTORS® Association

100 Deerfield Lane, Ste 240
Malvern, PA 19355

WOODS, Gertrude C., late of Sadsbury Township. Gregory E. Woods, care of GUY F. MATTHEWS, Esquire, 344 West Front Street, Media, PA 19063, Executor. GUY F. MATTHEWS, Esquire, Eckell, Sparks, Levy, Auerbach, Monte, Sloane, Matthews & Auslander, P.C., 344 West Front Street, P.O. Box 319, Media, PA 19063, atty.

3rd Publication

BROFFT, Regina L., a/k/a Regina Ledlie Brofft, late of East Coventry Township. John W. Brofft, 325 Brownback Church Road, Spring City, PA 19475 and Frank Brofft, 624 Chatham Court, Chalfont, PA 18914, Executors. DANTE W. RENZULLI, JR., Esquire, 120 John Robert Thomas Drive, Exton, PA 19341, atty.

CARVER, Eugene H., Sr., late of New Garden Township. Sandra L. Sweet, care of MARY ANN PLANKINTON, Esquire, 17 W. Miner Street, P.O. Box 660, West Chester, PA 19381-0660, Executrix. MARY ANN PLANKINTON, Esquire, Mac Elree Harvey, LTD, 17 W. Miner Street, P.O. Box 660, West Chester, PA 19381-0660, atty.

FAIRWEATHER, Ronald, late of Oxford. Rhonda Quinlan, care of MICHAEL R. PERNA, Esquire, 610 Millers Hill, P.O. Box 96, Kennett Square, PA 19348, Administrator. MICHAEL R. PERNA, Esquire, Perna & Abracht, LLC, 610 Millers Hill, P.O. Box 96, Kennett Square, PA 19348, atty.

FROST, Joan T., late of Uwchlan Township. Lee-Ann Frost Corry, Stephen J. Frost, Virginia Frost and Margaret E.W. Sager, care of MARGARET E.W. SAGER, Esquire, 100 Four Falls, Suite 300, West Conshohocken, PA 19428, Executors. MARGARET E.W. SAGER, Esquire, Heckscher, Teillon, Terrill & Sager, P.C., 100 Four Falls, Suite 300, West Conshohocken, PA 19428, atty.

HUNT, Harold, Jr., late of Phoenixville. Barbara Bailey, 1004 Riverwalk Drive, Phoenixville, PA 19460-3151, Executrix. JOEL B. ALBERT, Esquire, Law Offices of Joel B. Albert, P.C., 2 Bala Plaza, Suite 716, Bala Cynwyd, PA 19004, atty.

CHARLES T. DeTULLIO

Attorney at Law
134 North Church St.
West Chester, PA 19380
610-436-5766

Let me serve your needs. Your firm may not practice in all areas of the law. Refer your clients to me for the below problems. Your clients remain your clients.

Criminal Law

All Crimes
Drunk Driving
ARD
IP Programs
Expungements
Firearms cases
Firearm permits

Traffic Cases

Driver License Suspensions
Traffic Tickets
License Suspensions
Penndot Appeals
Occupational Licenses
Probationary Licenses
Medical Recall of Licenses
Nunc Pro Tunc Appeals

*Referral fees paid when permitted by the Rules of Professional Conduct. Fax and email available to referring attorneys.

INGRAM, Charles H., late of West Goshen Township. Charles T. Ingram and Gary D. Ingram, care of GERALD C. MONTELLA, Esquire, 11 West Front Street, Media, PA 19063, Executors. GERALD C. MONTELLA, Esquire, 11 West Front Street, Media, PA 19063, atty.

KONDRATH, Martin E., late of East Brandywine Township. Barbara T. Kondrath, (NAMED IN WILL AS BARBARA E. KONDRATH), care of CAROLINE J. PATTERSON, Esquire, 411 Old Baltimore Pike, Chadds Ford, PA 19317, Executrix. CAROLINE J. PATTERSON, Esquire, Eugene Steger & Associates, P.C., 411 Old Baltimore Pike, Chadds Ford, PA 19317, atty.

SCHNEIDER, Louis W., late of Wallace Township. Louis T. Schneider, care of PATRICK C. O'DONNELL, Esquire, 17 E. Gay Street, Suite 100, P.O. Box 562, West Chester, PA 19381-0562, Executor. PATRICK C. O'DONNELL, Esquire, Gawthrop Greenwood, P.C., 17 E. Gay Street, Suite 100, P.O. Box 562, West Chester, PA 19381-0562, atty.

SMITH, Josephine, late of West Goshen Township. Cynthia J. Dennis, 127 Worthington Street, West Chester, PA 19382, Administratrix. TOM MOHR, Esquire, 301 W. Market Street, West Chester, PA 19382, atty.

TORRANS, Mary V., late of Pennsbury Township. David J. Torrans, II and Margaret T. Kaluk, care of L. PETER TEMPLE, Esquire, P.O. Box 384, Kennett Square, PA 19348, Executors. L. PETER TEMPLE, Esquire, Larmore Scarlett LLP, P.O. Box 384, Kennett Square, PA 19348, atty.

URBAN, Patricia D., late of Tredyffrin Township. Clifford H. Urban, Merin Urban and Carol Urban, care of ANNE LOUISE GRIFFIN, Esquire, 460 Norristown Road, Suite 100, Blue Bell, PA 19422, Executors. ANNE LOUISE GRIFFIN, Esquire, Wisler Pearlstine, LLP, 460 Norristown Road, Suite 100, Blue Bell, PA 19422, atty.

WILLIAMS, Inga, a/k/a Inga M. Boyer Wesley Williams, late of West Chester Borough. Marsha Thomas and Wendell Wesley, care of TOM MOHR, Esquire, 301 W. Market Street, West Chester, PA 19382, Administrators. TOM MOHR, Esquire, 301 W. Market Street, West Chester, PA 19382, atty.

ZACCKEY, Gene E., late of West Brandywine Township. Gene A. Zacckey, care of JOSEPH C. DE MARIA, Esquire, 237 Weadley Road, King of Prussia, PA 19406, Executor. JOSEPH C. DE MARIA, Esquire, Law Offices of Joseph C. De Maria, 237 Weadley Road, King of Prussia, PA 19406, atty.

ZEBROWSKI, Stanley V., late of East Caln Township. John Zebrowski, care of W. MARSHALL PEARSON, Esquire, 311 Exton Commons, Exton, PA 19341-2450, Executor. W. MARSHALL PEARSON, Esquire, 311 Exton Commons, Exton, PA 19341-2450, atty.

FICTITIOUS NAME

NOTICE is hereby given, pursuant to Fictitious Names Act of 1982, 54 Pa.C.S. Section 301 et seq., which repealed prior laws on the subject, any entity or entities (including individuals, corporations, partnership or other groups, which conduct any business in Pennsylvania under an assumed or fictitious name shall register such name by filing an application for registration of fictitious name with the Department of State for the conduct of a business in Chester County, Pennsylvania under the assumed or fictitious name, style or designation of

Bradley Staffing Group, with its principal place of business at 1400 Liberty Ridge Dr., Suite 103, Chesterbrook, PA 19087.

The application has been (or will be) filed on: March 12, 2012.

The name(s) and address(es) of the individual(s) or entity(ies) owning or interested in said business: Mimi Burns, 1400 Liberty Ridge Dr., Suite 103, Chesterbrook, PA 19087.

The Anxiety and OCD Center, with its principal place of business at 47 Marchwood Road, Suite 2-H, Exton, PA 19341.

The application has been (or will be) filed on: March 27, 2012.

The name(s) and address(es) of the individual(s) or entity(ies) owning or interested in said business: Brigette A. Erwin, PhD.

**CORPORATION NOTICE
LIMITED LIABILITY COMPANY**

NOTICE IS HEREBY GIVEN that on October 11, 2012, a Certificate of Organization was filed in the Pennsylvania Department of State for O'Dell Properties LLC, in accordance with the provisions of the Limited Liability Act of 1994.

DAVID G. GARNER, Solicitor
1954 E. High Street
Suite 4
Pottstown, PA 19464

NONPROFIT CORPORATION

NOTICE IS HEREBY GIVEN that on August 24, 2012 Articles of Incorporation were filed with the Department of State for Exodus Home School, a nonprofit corporation organized under the provisions of the Pennsylvania Nonprofit Corporation Law of 1988.

SAMUEL C. STRETTON, Solicitor
301 South High Street
P.O. Box 3231
West Chester, PA 19381-3231

NON-PROFIT CORPORATION NOTICE

NOTICE is hereby given that Articles of Incorporation were filed with the Commonwealth of Pennsylvania, Department of State, on or about October 9, 2012 to form a non-profit corporation under the name "Heart of Hope – The Caralynn Titter Foundation" pursuant to the provisions of the Pennsylvania Non-Profit Corporation Law of 1988, as amended.

The corporation has been organized exclusively for charitable purposes under Section 501(c)(3) of the Internal Revenue Code.

JAMES B. URIE, Esquire
MacElree Harvey, Ltd.
17 West Miner Street
P.O. Box 660
West Chester, PA 19381-0660



**LL.M. in Taxation
at Temple Law**

Build your skills, practice and resume in a convenient location and at an affordable price.

Estate Planning and Employee Benefits Certificates are also available.

www.law.temple.edu/tax

215-204-1448 • intllaw@temple.edu

NOTICE

NOTICE OF SHERIFF'S SALE
IN THE COURT OF COMMON PLEAS
OF CHESTER COUNTY, PENNSYLVANIA
NO. 11-12067

GMAC MORTGAGE, LLC

Vs.

JAY F. PARKYN A/K/A JAY PARKYN AND SUSAN J. PARKYN A/K/A SUSAN PARKYN

NOTICE TO: JAY F. PARKYN A/K/A JAY PARKYN
NOTICE OF SHERIFF'S SALE OF REAL PROPERTY

Being Premises: 131 TALGRATH COURT, EXTON, PA 19341-2921

Being in UWCHLAN TOWNSHIP, County of CHESTER, Commonwealth of Pennsylvania, 33-5E-0247
Improvements consist of residential property.

Sold as the property of JAY F. PARKYN A/K/A JAY PARKYN AND SUSAN J. PARKYN A/K/A
SUSAN PARKYN

Your house (real estate) at 131 TALGRATH COURT, EXTON, PA 19341-2921 is scheduled to be sold at the Sheriff's Sale on 02/21/2013 at 11:00 AM, at the CHESTER County Courthouse, 201 West Market Street, West Chester, PA 19382-2947, to enforce the Court Judgment of \$207,347.13 obtained by, GMAC MORTGAGE, LLC (the mortgagee), against the above premises.

PHELAN HALLINAN & SCHMIEG, LLP
Attorney for Plaintiff

LEGAL NOTICE

Letters Testamentary in the Estate of Lillian R. Cree deceased, late of West Whiteland Township, Chester County, Pennsylvania, have been granted to the undersigned. Notice of the death of Lillian Cree, Settlor of the Lillian Cree Revocable Living Trust, Dated 3/21/01, is also hereby given. All person indebted to said Estate and/or Trust are requested to make prompt payment and those having claims to present the same, without delay to:

Executor/Trustee: Robin D. Cree

Attorney: Barry O. Bohmueller
Bohmueller Law Offices, P.C.
29 Mainland Road
Harleysville, PA 19438

NOTICE

**IN THE COURT OF COMMON PLEAS OF
CHESTER COUNTY, PENNSYLVANIA
ORPHANS' COURT DIVISION**

IN RE: J.A.S.

Case Number: AD-12-0053

IN RE: J.A.S.

Case Number: AD-12-0054

IN RE: J.A.S.

Case Number: AD-12-0055

IN RE: J.A.S.

Case Number: AD-12-0056

TO: Jose Antonio Santos

Petitions have been filed by Chester County Department of Children, Youth and Families asking the Orphans' Court to put an end to all rights you and Candiss Marie Brown have to a female minor child, J.A.S. (d.o.b. 1/19/07), a male minor child, J.A.S. (d.o.b. 11/16/01), a male minor child, J.A.S. (d.o.b. 11/20/03) and a male minor child (d.o.b. 10/20/04), and to show cause why the parental rights to these children should not be terminated involuntarily. The Court has awarded Citations on these Petitions for Involuntary Termination of Parental Rights.

The Court has set a Call of the List for Monday, December 3, 2012, at 9:30 o'clock A.M., Honorable Mark L. Tunnell Court Room No. 10, Chester County Justice Center, 201 West Market Street, West Chester, Pennsylvania, to determine which day your case will be heard, and to show cause, if any you have, why the relief sought in the Petitions should not be granted. You or your lawyer should be present at the Call of the List to find out the specific date that your case will be heard.

If neither you nor your lawyer appears for the Call of the List, you may not find out when your hearing will be.

You are warned that even if you fail to appear at the scheduled hearing, the hearing will go on without you and your rights to these children may be ended by the court without your being present. You have a right to be represented at the hearing by a lawyer. You should take this paper to your lawyer at once. If you do not have a lawyer or cannot afford one, go to or telephone the Lawyer Reference Service, Chester County Bar Association, 15 West Gay Street, West Chester, PA 19380, Telephone No. (610) 429-1500 to find out where you can get legal help.

Lawrence J. Persick, Esq.
Attorney for Chester County
Department of Children, Youth and Families

2nd Publication**NOTICE OF ACTION TO QUIET TITLE**

IN THE COURT OF COMMON PLEAS OF CHESTER COUNTY, PENNSYLVANIA, NO. 12-08522-RC ACTION TO QUIET TITLE. BARRY K. BUCKLEY, JR. and DEKKER BUCKLEY v. JENNIFER KOMLO, COURTNEY KOMLO, CHRISTIE KOMLO, KATHRYN KOMLO, CALLYE KOMLO and WILLIAM JEFFREY KOMLO, his heirs, personal representatives, executors, administrators, successors and assigns, and all persons having or claiming to have any right, lien, title, interest in, or claim against those lots, pieces of ground named in the Complaint.

TAKE NOTICE that on August 14, 2012, Plaintiffs filed their Complaint in Action to Quiet Title and Possession averring that, inter alia, they are the owners of the following described tract of land:

ALL THAT CERTAIN lot or piece of ground, situate in West Pikeland and partly in East Pikeland Township, Chester County, Pennsylvania, bounded and described accordingly to a Subdivision Plan of Oak Hill Made by Czop/Specter, Inc., Consulting Engineers and Surveyors, Worcester, Pa. DATED 4/10/1984 and last revised 1/31/1985 and recorded in the Office of the Recorder of Deeds, Chester County as Plan #5424 as follows, to wit:

BEGINNING at a point on the Westerly side of a cul-de-sac at the end of Oak Hill Road (50 feet wide), a corner of Lot #11 on said plan; thence extending along said Lot the two Following courses and distances: (1) South 83 degrees minus 06 minutes 10 seconds West 256.62 feet to a point, and (2) North 49 degrees 52 minutes 10 seconds West 187.51 feet to a Point in line of lands now or formerly of D. Rowland Ellis; thence extending along Said lands North 40 degrees 07 minutes 50 seconds East 255.31 feet to a point, a corner of Lot #13; thence extending along said Lot 49 degrees 52 minutes 10 seconds East 361.53 feet to a point on the Northwesterly side of said cul-de-sac; thence extending along same on the arc of a circle curving to the left having a radius of 80.00 feet the arc distance of 69.75 feet to the first mentioned point and place of beginning.

CONTAINING 75,741 square feet or 1.74 acres more or less.

BEING Lot # 12 on said Plan.

Chester County Tax Parcel #34-2-5.3N.

WHEREUPON, on motion of Anthony M. Brichta, Esquire, Attorney for Plaintiff, said Court ordered that notice of said facts be served by the Plaintiffs on the said respective Defendants, WILLIAM JEFFREY KOMLO, his heirs, personal representatives, executors, administrators, successors and assigns, and all persons having or claiming to have any right, lien, title, interest in, or claim against those lots, pieces of ground named herein by advertisement requiring them to answer said Complaint within twenty (20) days from the last date of publication hereof. If you wish to defend, you must enter in written appearance personally or by an attorney and file your defenses or objections in writing with the court. You are warned that if you fail to do so the case may proceed without you and a judgment may be entered against you without further notice for the relief requested by the plaintiff. You may lose money or property or other rights important to you.

YOU SHOULD TAKE THIS PAPER TO YOUR LAWYER AT ONCE. IF YOU DO NOT HAVE A LAWYER, GO TO OR TELEPHONE THE OFFICE SET FORTH BELOW. THIS OFFICE CAN PROVIDE YOU WITH INFORMATION ABOUT HIRING A LAWYER. IF YOU CANNOT AFFORD TO HIRE A LAWYER, THIS OFFICE MAYBE ABLE TO PROVIDE YOU WITH INFORMATION ABOUT AGENCIES THAT MAY OFFER LEGAL SERVICES TO ELIGIBLE PERSONS AT A REDUCED FEE OR NO FEE.

Lawyer Referral and Information Services
Chester County Bar Association
15 West Gay Street
West Chester, PA 19380

(610) 429-1500

Anthony M. Brichta
Buckley Brion LLP
118 West Market St., Suite 300
West Chester, PA 19382
Attorney for Plaintiff

CLASSIFIED ADS SECTION

MEETING SPACE?

Looking for just the right meeting space? The Chester County Bar Association facilities are utilized on a regular basis for depositions, client meetings and seminars. We have rooms available for rental by the half-day or full day – a conference room, a board room and seminar rooms. We are located just one block from the Courthouse and convenient parking is available. For more information, visit us at www.chescobar.org. To reserve your room, please call 610-692-1889.

SAMPLE AD

Classified Ads for the Chester County Law Reporter ONLY \$.16 per space/character

3rd Publication**WEST SADBURY TOWNSHIP****Notice to Public of Intent to Adopt
Local Services/Occupation Privilege Tax**

Notice is given pursuant to the Local Tax Enabling Act that the Township of West Sadsbury intends to adopt a Local Services/Occupation Privilege Tax Ordinance, the caption and summary of which is as follows:

ORDINANCE LEVYING A TAX OF FIFTY TWO DOLLARS FOR THE PRIVILEGE OF ENGAGING IN AN OCCUPATION WITHIN WEST SADBURY TOWNSHIP; REQUIRING EMPLOYERS TO REGISTER AND COLLECT THE TAX; PRESCRIBING REQUIREMENTS FOR RETURNS AND RECORDS; APPOINTING AND CONFERRING POWERS AND DUTIES ON THE COLLECTOR; AND IMPOSING PENALTIES.

The Board of Supervisors of West Sadsbury Township intends to adopt this Ordinance at a meeting to be held on November 13, 2012 at 7:30 p.m. at the Township Building at 6400 N. Moscow Road, Parkesburg, PA. The Ordinance will impose a tax of \$52 on each individual who engages in an occupation within the boundaries of the Township. The Ordinance will be effective January 1, 2013.

This tax shall be collected by Lancaster County Tax Collection Bureau.

The estimated revenue to be derived from the tax during 2013 is \$36,400. The tax is imposed for to provide revenue for: (a) emergency services; (b) road construction and/or maintenance; (c) general real estate tax reduction; or (d) real estate tax reduction through implementation of a homestead and farmstead exclusion.

A copy of the full text of the proposed Ordinance may be obtained by any citizen at the Business Office of the Township located at 6400 N. Moscow Road, Parkesburg, PA 19365 during regular business hours (Mondays, Tuesdays and Thursdays between 9:00 a.m. and 4:00 p.m.)

Frank Haas, Chairman



November 2012 CLE Opportunities

@ Chester County Bar Association

DATE	CLE SESSIONS	TIME	CREDIT HOURS
Nov. 1	PBI: DR/Lawyer End the Debate on Tort Reform (g)	Noon – 4:20 PM	4 SUB
Nov. 6	PBI: Understanding Federal Sentencing; The Guidelines and Beyond (g)	12:30 PM–3:45 PM	3 SUB
Nov. 7	CCBA's Beer & BULL Session: "Get Noticed, Get Found"****	5 PM – 6:30 PM	1 SUB
Nov. 8	Criminal + Immigration CLE - Criminal Defense Section ***	Noon – 1:30 PM	1.5 SUB
Nov. 9	PBI: Reinsurance Principles & Practice (v)	9 AM – 1:30 PM	3 SUB + 1 ETH
Nov. 14	BusinessKillers ® - Sole Practitioners' Section***	Noon – 1:30 PM	1.5 SUB
Nov. 14	"How Mediation Can Help Your Practice" – ADR Section***	9 AM – 10:15 AM	1 SUB
Nov. 16	PBI: Hot Topics in Capital Cases (g)	9 AM – 4 PM	5 SUB + 1 ETH
Nov. 20	PBI: PA's Right to Know Law (g)	8:30 AM – 2:30 PM	5 SUB
Nov. 27	PBI: The Nuts & Bolts of Running a Family Law Practice (g)	9 AM – 1:15 PM	3 SUB + 1 ETH
Nov. 29	PBI: Labor Law Symposium (g)	9 AM – 4:30 PM	5 SUB + 1 ETH
Nov. 30	PBI: Lincoln on Professionalism (g)	9 AM – 12:15 PM	3 ETH

(v) = video

(g) = live groupcast

*** = all CCBA members welcome to attend

SHERIFF SALE OF REAL ESTATE

BY VIRTUE OF THE WITHIN MENTIONED WRIT DIRECTED TO CAROLYN B. WELSH, SHERIFF WILL BE SOLD AT PUBLIC SALE, IN THE CHESTER COUNTY COURTHOUSE, HIGH AND MARKET STREETS, WEST CHESTER, PENNSYLVANIA, ANNOUNCED **THURSDAY, NOVEMBER 15, 2012** AT 11AM PREVAILING TIME THE HEREIN-DESCRIBED REAL ESTATE.

NOTICE IS GIVEN TO ALL PARTIES IN INTEREST AND CLAIMANTS THAT THE SHERIFF WILL FILE IN HER OFFICE LOCATED IN THE CHESTER COUNTY JUSTICE CENTER, SHERIFF'S DEPARTMENT, 201 WEST MARKET STREET, SUITE 1201, WEST CHESTR, PENNSYLVANIA A SCHEDULE OF DISTRIBUTION ON **MONDAY, DECEMBER 17, 2012**. DISTRIBUTION WILL BE MADE IN ACCORDANCE WITH THE SCHEDULE UNLESS EXCEPTIONS ARE FILED HERETO WITHIN TEN (10) DAYS THEREAFTER.

N.B.—TEN PERCENT (10%) OF THE PURCHASE MONEY MUST BE PAID AT THE TIME AND PLACE OF SALE. **PAYMENT MUST BE MADE IN CASH, CERTIFIED CHECK, OR MONEY ORDER MADE PAYABLE TO THE PURCHASER OR SHERIFF OF CHESTER CO. AND THE BALANCE MADE PAYABLE TO SHEIFF OF CHESTER CO.** THEREOF, WITHIN TWENTY-ONE (21) DAYS FROM THE DATE OF SALE.

CAROLYN B. WELSH, SHERIFF

2nd Publication

SALE NO. 12-11-789
Writ of Execution No. 12-01644
DEBT \$167,848.31

ALL THAT CERTAIN unit in the property known, named and identified in the Declaration Plan referred to below as Summit House Condominium, 1450 West Chester Pike, East Goshen Township, Chester County, Pennsylvania, which has heretofore been submitted to the provisions of the Unit Property Act of Pennsylvania, Act of 7-3-1963, P.L. 196, by recorded in Chester County of the Declaration dated 6-27-1972 and recorded in Misc. Deed Book 198 Page 272; a First Amendment thereto dated 7-7-1972 and recorded in Misc. Deed Book 198 page

472; a Second Amendment thereto dated 7-16-1973 and recorded in Misc. Deed Book 206 Page 852; a Third Amendment thereto dated 5-31-1974 and recorded in Misc. Deed Book 236 Page 202; a Fourth Amendment thereto dated 12-19-1974 and recorded in Misc. Deed 265 Page 68; a Fifth Amendment thereto dated 1-12-1976 and recorded in Misc. Deed Book 314 Page 102; a Sixth Amendment thereto dated 8-12-1976 and recorded in Misc. Deed Book 341 Page 114; a Seventh Amendment thereto dated 12-21-1976 and recorded in Misc. Deed Book 359 Page 202; Eighth Amendment thereto dated 1-30-1979 and recorded in Misc. Deed Book 432 Page 364; Ninth Amendment thereto recorded in 2763 Page 424 and Tenth Amendment thereto recorded in 2763 Page 428; a Declaration Plan dated 10-1971, executed and acknowledged 6-27-1972 and recorded in Plan Book 43 Page 24; a First Amendment thereto dated 7-1973 and recorded in Plan Book 51 Page 1, and a Second Amendment thereto dated 5-1974 and recorded in Plan Book 57 Page 24; a Third Amendment dated 1-1976 and recorded in Plan File No. 236; a Fourth Amendment dated 8-1976 and recorded in Plan File No. 544; a Fifth Amendment dated 12-1976 and recorded in Plan File No. 767; a Code of Regulations dated 6-27-1972 and recorded in Misc. Deed Book 198 Page 306; a First Amendment thereto dated 5-31-1974 and recorded in Misc. Deed Book 236 Page 210; a Second Amendment dated 8-4-1978 and recorded in Misc. Deed Book 414 Page 248 in Misc. Deed Book 432 Page 366; a Fourth Amendment dated 11-12-1979 and recorded in Misc. Deed Book 460 Page 417; a Fifth Amendment dated 11-10-1980 and recorded in Misc. Deed Book 500 Page 144; a Sixth Amendment dated 11-9-1982 and recorded in Misc. Deed Book 572 Page 398; a Seventh Amendment dated 11-21-1985 and recorded in Record Book 139 Page 372; an Eight Amendment dated 11-21-1985 and recorded in Record Book 139 Page 377, a Ninth Amendment in Record Book 2763 Page 424 and Tenth Amendment in Record Book 2763 Page 428, being designated on such Declaration Plan as Unit 639 as more fully described in such Declaration Plan and Declaration, as the same has been or shall be from time to time hereafter, as amended, together with the proportionate undivided interest in the Common Elements as defined in such Declaration as defined in said Declaration as .2347%.

UNDER and subject to the Covenants, Restrictions, Terms, Rights, Agreements, Conditions, Exceptions, Reservations and Exclusions, as contained and set forth in such Declaration, Declaration Plan and Code of

Regulations, as the same have been or shall be from time to time hereafter be amended, and in the Rules referred to in such Code of Regulation.

UNDER and subject to easements or roads and to certain building restrictions, rights granted to public utilities and other rights, covenants and restrictions of record.

UPI No. 53-6-1526.39F
TAX Parcel #: 53-06-1526.39F

BEING known as: 639 Summit House, Unit #639, West Chester, PA 19382

BEING the same premises which Janice C. Boldue by Deed dated 7/24/09 and recorded 8/10/09 in Chester County in Deed Book 7744 Page 2224 granted and conveyed unto Shawn M. Applegate and Danielle Applegate.

PLAINTIFF: US Bank National Association (Trustee) DBA Pennsylvania Housing Finance Agency

VS

DEFENDANT: **SHAWN & DANIELLE APPLGATE**

SALE ADDRESS: 639 Summit House Unit #639, West Chester, PA 19382

PLAINTIFF ATTORNEY: **THOMAS PULEO, 215-627-1322**

SALE NO. 12-11-790

Writ of Execution No. 10-07603

DEBT \$546,779.62

ALL THAT CERTAIN lot or piece of ground,

SITUATE in the Township of East Caln, County of Chester, and Commonwealth of Pennsylvania, bounded and described according to a Final Record Plan of Williamsburg Subdivision made by Protract Engineering, Inc., last revised 8-31-1998 and recorded as Plan #14832, as follows to wit:

BEGINNING at a point on the southerly side of Burdette Drive, a corner of Lot 23, thence extending along same, south 18 degrees 57 minutes 00 seconds east crossing the bed of a proposed 30 feet wide utility easement 268.18 feet to a point in the line of lands N/L of Clifford E. & Wanda V. Backup, thence extending along same, south 56 degrees 17 minutes 30 seconds west 32.72 feet to a point in the line of Lot 25, thence extending along same, and along the line of aforementioned proposed 30 feet wide utility easement north 52 degrees 27 minutes 37 seconds west 219.86 feet to a point on the southerly side of Burdette Drive, thence a radius of 60.00 feet, the arc distance of 51.57 feet to a point of reverse curve, thence extending along the arc of a circle

curving to the right with a radius of 50.00 feet, the arc distance of 63.11 feet to a point of compound curve, thence extending along the arc of a circle curving to the right with a radius of 475.00 feet the arc distance of 86.56 feet to the point of beginning.

PARCEL 40-1-40 and being more fully described in a Deed dated 07/13/2000, and recorded 07/19/2000, among the land records of the county and state set forth above, in Deed Book 4787, Page 884.

TAX Parcel #: 40-1-40

BEING known as: 964 Burdette Drive, Downingtown, PA 19335

BEING the same premises which Dewey Homes, LP, by Deed dated 7/13/2000 and recorded 7/19/2000 in Chester County in Deed Book 4787 Page 884 granted and conveyed unto Wolanyo K. Agudu and Orsha Goines Agudu, husband and wife.

PLAINTIFF: DLJ Mortgage Capital Inc

VS

DEFENDANT: **ORSHA & WOLANYO AGUDU**

SALE ADDRESS: 964 Burdette Dr, Downingtown, PA 19335

PLAINTIFF ATTORNEY: **MICHAEL TIMOTHY McKEEVER, 866-413-2311**

SALE NO. 12-11-791

Writ of Execution No. 09-14249

DEBT \$69,041.66

ALL THAT CERTAIN tract of land upon which is built an apartment over a garage, designated as No. 28 1/2, South Sixth Avenue, in the City of Coatesville, County of Chester, and State of Pennsylvania, bounded and described according to a new survey made by J.W. Harry, C.E., June 4, 1953, as follows:

BEGINNING at a point in the west curb line of South Sixth Avenue, a corner of other land of Clara R. Dunleavy, it being the southeast corner of a Lot with a dwelling house erected thereon designated as No. 29 South Sixth Avenue, distant seventy-nine and five tenths feet measured south nine degrees sixteen minutes east along the west curb line of South Sixth Avenue from its point of intersection with the south line of Harmony Street (twenty feet wide); thence along the west curb line of South Sixth Avenue, south nine degrees sixteen minutes east, twenty-five and five-tenths feet to a point at the northeast corner of a Lot with a dwelling house erected thereon designated as No. 34 South Sixth Avenue; thence along the north line of the same south eighty degrees

forty-four minutes west, one hundred and fifty feet to a point in the east line of Modena Alley (fifteen feet wide); thence along the east line of said alley north nine degrees sixteen minutes west, twenty-eight and twenty-seven one-hundredths feet to a point a corner of remaining land of said other land of Clara R. Dunleavy; thence along the same for the following courses and distances: (1) north eighty degrees forty-four minutes east, thirty-four and sixty-five one-hundredths feet to a point; (2) south nine degrees sixteen minutes east, two and seventy-seven one-hundredths feet to a point in the original south line of said Clara R. Dunleavy; thence along the same north eighty degrees forty-four minutes east, one hundred fifteen and thirty-five one-hundredths feet to the place of beginning.

CONTAINING 3,921 square feet of land, be the same more or less.

BLR No.: 16-6-401

BEING known as: 30 South 6th Avenue, Coatesville, PA 19320.

BEING the same premises which Elisa T. Lees, by Deed dated November 30, 2000 and recorded December 6, 2000 in and for Chester County, Pennsylvania, in Deed Book Volume 4862, Page 1155, granted and conveyed unto Crystal D. Thomas.

PLAINTIFF: Deutsche Bank National Trust Company

VS

DEFENDANT: **CRYSTAL THOMAS**
SALE ADDRESS: 30 South 6th Avenue, Coatesville, PA 19320

PLAINTIFF ATTORNEY: **ASH-LEIGH LEVY, 908-233-8500**

SALE NO. 12-11-792
Writ of Execution No. 12-00094
DEBT \$171,368.49

ALL THAT CERTAIN lot or tract of land, with the improvements thereon erected, situate in the 4th Ward of the Borough of Phoenixville, County of Chester and Commonwealth of Pennsylvania, bounded and described, as follows, to wit:

BEGINNING at a point, in the northerly sideling of Emmett Street, a corner of lands, now or late, of George and Smith Lillie Mae Smith; thence along said northerly sideling, south 83 degrees 45 minutes east, 26 feet, to a corner of lands, now or late, of Stanley Bednarczyk and Stella Bednarczyk; thence along the same, and, in part, along lands, now or late, of John Coccio and Rose Coccio, north 10 degrees 00 minutes west, 100 feet, to a point, in line of lands, now or late, of

Robert Kinsay and Margaret Kinsay; thence, along the same, north 83 degrees 45 minutes west, 26 feet, to a corner of lands of the aforementioned Bednarczyk's; thence, along the same, south 10 degrees 00 minutes east, 100 feet, to the point and place of beginning.

UNDER and subject to certain rights and restrictions as may now appear of record.

BEING known as: 19 Emmett Street, Phoenixville, PA 19460

PROPERTY ID No.: 15-5-375

TITLE to said premises is vested in Karen Russell, as sole owner by Deed from Mark C. Walters dated 04/18/2006 recorded 05/08/2006 in Deed Book 6835 Page 2239 or at instrument number.

PLAINTIFF: Deutsche Bank National Trust Company (Trustee) AKA GSAMP Trust 2007-FM2

VS

DEFENDANT: **KAREN E. RUSSELL aka KAREN RUSSELL**

SALE ADDRESS: 19 Emmett Street, Phoenixville, PA 19460

PLAINTIFF ATTORNEY: **SHERRI J. BRAUNSTEIN, 856-669-5400**

SALE NO. 12-11-793
Writ of Execution No. 12-00940
DEBT \$144,955.81

ALL THAT CERTAIN lot or piece of ground with the buildings and improvements thereon erected, situate in West Whiteland Township, Chester County, Pennsylvania, described according to a Plan titled "Record Plan" sheet 3 of 48 by Momenee-King Associates, dated April 19, 1989 last revised May 21, 1991 as follows, to wit:

BEGINNING at a point the northern most corner of said Unit, said point being the following four courses and distances measured from the intersection of the centerline of North Pullman drive (50 feet wide) with the centerline of the driveway serving Court 9 (1) from said intersection along the centerline of said Court 9 driveway crossing the western right of way of North Pullman drive north 87 degrees 32 minutes 00 seconds west 194.36 feet to a point (2) thence south 23 degrees 03 minutes 00 seconds east 78.50 feet to a point (3) thence leaving said driveway centerline south 66 degrees 52 minutes 00 seconds west 50.00 feet to a point the northern most corner of the building 3 envelope (4) thence along the front of said building 3 envelope south 23 degrees 03 minutes 00 seconds east 80.00 feet to the beginning point, thence

along the same on the front area of said Unit, south 23 degrees 03 minutes 00 seconds east, 18.00 feet to a point, thence along the centerline of the commonwall separating Units 20 and 19, south 66 degrees 57 minutes 00 seconds west 36.00 feet to a point, thence along the back area of said Unit, north 23 degrees 03 minutes 00 seconds west 18.00 feet to a point, thence along the centerline of the commonwall separating Units 20 and 21, north 66 degrees 57 minutes 00 seconds east 36.00 feet to the first mentioned point and place of beginning.

CONTAINING six hundred forty-eight square feet more or less.

BEING Unit 20 Court 9 Phase IV Exton Station Hartford Square, Vanderbilt Village.

UNDER and subject to Covenants, Conditions and Restrictions as in Misc. Books 517 and 538, amended in Misc. Book 541 Page 201, 547 Page 386 and 559 Page 383.

UNDER AND SUBJECT to Declaration of Restrictions, Covenants, and Easements for Exton Station as in Record Book 986 page 4

BEING Parcel No. 41-05-1354.

PROPERTY address: 437 Hartford Square, West Chester, PA 19380

BEING the same premises which Anthony H. Zeloyle and Susan E. Dreisbaugh NKA Susan E. Zeloyle, his wife, by Deed dated 6/29/00 and recorded 7/20/00 in Chester County in Deed Book 4787 Page 1494 granted and conveyed unto David A. Dreisbaugh.

PLAINTIFF: Midfirst Bank (Assignee) DBA Cardinal Financial Company LTD Partnership

VS

DEFENDANT: **DAVID A. DREISBAUGH**

SALE ADDRESS: 437 Hartford Square, West Chester, PA 19380

PLAINTIFF ATTORNEY: **MICHAEL TIMOTHY McKEEVER, 866-413-2311**

SALE NO. 12-11-794

Writ of Execution No. 11-08917

DEBT \$158,526.09

ALL THAT CERTAIN two lots or pieces of ground, situate in the Township of South Coventry, County of Chester, Commonwealth of Pennsylvania, and described according to a Plan of Lots of Property of Porter, Painter & Porter, said Plan made by Howard H. Ranck, Registered Surveyor, dated October 1963, said Plan being recorded in the Office for the Recording of Deeds in and for the County of Chester, at West Chester,

Pennsylvania on January 8, 1964, in Plan Book 17, page 24, as follows, to wit:

PARCEL 20-03-0004.090

UPI 20-3-4.9

BEGINNING at a point on the title line in the bed of an existing reserved right-of-way, a corner of Lot No. 4 on said Plan, said point being measured the three following courses and distances from a point on the title line in the bed of Chestnut Hill Road: (1) extending along a 20 feet wide reserved right-of-way, south 68 degrees 45 minutes east, 247.50 feet to a point in the bed of the existing reserved right-of-way; (2) along the same, south 13 degrees 33 minutes east, 72.40 feet; and (3) along the same, south 46 degrees 53 minutes east, 165.00 feet to the place of beginning; thence extending from said beginning point, along said existing reserved right-of-way, the two following courses and distances: (1) south 46 degrees 53 minutes east, 35.00 feet to a point; and (2) south 28 degrees 03 minutes east, 147.00 feet to a point in line of lands now or formerly of Elliott; thence along said lands and along an existing drive, south 34 degrees 55 minutes 10 seconds west, 175.00 feet to a point, a corner of Lot No. 3; thence along Lot No. 3, north 26 degrees 35 minutes west, 140.00 feet to a point; thence along Lots No. 3 and 4, north 22 degrees 06 minutes east, 185.74 feet to the first mentioned point and place of beginning.

CONTAINING 24,986 square feet.

PARCEL 20-03-0004.080

UPI 20-3-4.8

BEGINNING at a point on the title line in the bed of an existing reserved right-of-way, a corner of Lot No. 7 on said Plan, said point being measured the three following courses and distances from a point on the title line in the bed of Chestnut Hill Road: (1) extending along a 20 feet wide reserved right-of-way, south 08 degrees 45 minutes east, 247.50 feet to a point in the bed of the existing reserved right-of-way; (2) along the same, south 13 degrees 33 minutes east, 72.40 feet; and (3) along the same, south 46 degrees 53 minutes east, 200.00 feet to the place of beginning; thence extending from said beginning point, along Lot No. 7, north 34 degrees 51 minutes east, 137.90 feet to a point in line of land formerly of Sigman; thence extending along said lands, south 68 degrees 45 minutes east, 135.00 feet to an iron pin in line of lands now or formerly of Elliott; thence along said lands, south 34 degrees 55 minutes 10 seconds west, 236.80 feet to a point in the bed of the existing reserved right-of-way, a corner of Lot No. 9; thence along said right-of-way and along Lot No. 9, north 28 degrees 03 minutes west, 147.00 feet to the first mentioned point and place

of beginning.

CONTAINING 24,653 square feet.

TOGETHER with the free, common, use, right, liberty and privilege of the existing right of way and of the 20 feet wide right of way as and for a driveway, passageway and watercourse at all times hereafter, forever in common with the owners, tenants and occupiers of the other lots of ground bounding thereon and entitled to the use thereof.

BEING known as: 3150 Chestnut Hill Road, Pottstown, PA 19465

BEING the same premises which James B. Waltz, Jr. and Patricia E. Waltz by Deed dated 8/8/06 and recorded 8/21/06 in Chester County in Deed Book 6931 Page 1249 granted and conveyed unto Daniel Waltz and Jill M. Waltz, husband and wife.

PLAINTIFF: US Bank National Association (Trustee) AKA Pennsylvania Housing Finance Agency

VS

DEFENDANT: DANIEL & JILL WALTZ

SALE ADDRESS: 3150 Chestnut Hill Road, Pottstown, PA 19465

PLAINTIFF ATTORNEY: MICHAEL TIMOTHY McKEEVER, 866-413-2311

SALE NO. 12-11-796

Writ of Execution No. 12-03860

DEBT \$302,876.76

ALL THAT CERTAIN lot of land situate in South Coventry Township, Chester County, Pennsylvania:

BEING known as 109 Hartman Road, Pottstown, PA 19465

PARCEL Number: 20-04-0327

IMPROVEMENTS: Residential property

PLAINTIFF: Bank of America N.A.

VS

DEFENDANT: JEAN B. aka JEAN BUDDENBOHN & WILLIAM J. ROSSELL

SALE ADDRESS: 109 Hartman Road, Pottstown, PA 19465

PLAINTIFF ATTORNEY: ELIZABETH L. WASSALL, 856-669-5400

SALE NO. 12-11-797

Writ of Execution No. 12-04753

DEBT \$181,849.57

ALL THAT CERTAIN lot or piece of ground, hereditaments and appurtenances, situate in the Township of Caln, County of Chester and State of Pennsylvania, bounded and described according to a Plan of Beaver Run Knoll, Phase I, originally called Wedgewood Estates Phase III, dated 2/5/1984, last revised 10/11/1984 and recorded a Plan #4885 as follows, to wit:

BEGINNING at an interior point a corner of Lot 432; thence extending along the line of same north 21 degree 39 minutes 53.8 seconds east 100 feet to a point; thence extending south 68 degrees 20 minutes 6 seconds east 30 feet to a point; thence extending south 21 degrees 39 minutes 53.3 seconds west 100 feet to a point; thence extending north 68 degrees 20 minutes 6 seconds west 30 feet to the point of beginning.

BEING Lot 431

CONTAINING 3000 square feet

UPI # 39-05A-230

BEING the same premises which Jeffrey L. Dietz, Executor of the Estate of Thomas R. Dietz, deceased, by Deed dated January 18, 2000 and recorded January 28, 2000 in the Office of the Recorder of Deeds in and for Chester County in Deed Book 4705 Page 1387, granted and conveyed unto Susan Troupe Nelson.

PLAINTIFF: US Bank NA

VS

DEFENDANT: SUSAN TROUPE NELSON

SALE ADDRESS: 218 Carlyn Ct, Downingtown, PA 19335

PLAINTIFF ATTORNEY: KEVIN PAUL DISKIN, 215-752-8111

SALE NO. 12-11-798

Writ of Execution No. 12-05121

DEBT \$145,107.41

ALL THAT CERTAIN Unit in the property known, named and identified in the Declaration Plan referred to below as Summit House Condominium, 1450 West Chester Pike, East Goshen Township, County of Chester, Commonwealth of Pennsylvania which has heretofore been submitted to the provisions of the Unit Property Act of Pennsylvania, Act of July 3, 1963, P.L. 196, by recording in the Office for the Recording of Deeds, in and for the County of Chester, Pennsylvania of the Declaration dated June 27, 1972 and recorded June 28, 1972 in Misc.

Deed Book 198 Page 272, up to and including, but not limited to, the latest Amendment, the Eighth Amendment thereto dated January 30, 1979 and recorded January 31, 1979 in Misc. Deed Book 432 Page 364, a Declaration Plan dated October of 1971, executed and acknowledged June 27, 1972 and recorded June 28, 1972 in Plan Book 43 Page 24, Fifth Amendment thereto dated December of 1976 recorded December 23, 1976 in Plan File #767; and a Code of Regulations dated June 27, 1972, recorded June 28, 1972 in Misc. Deed Book 198 Page 306, 11th Amendment dated 11/12/1998 and recorded 2/9/1999 in Deed Book 4505 Page 332 as shown on Declaration Plan of "Summit House Condominium" dated 10/1971 and recorded 6/28/1972 in Plan Book 43 Page 24, and a Fifth Amendment thereto dated 12/1976 and recorded in Plan File No. 767, being and designated on such Declaration Plan as Unit 571, as more fully described in such Declaration Plan and Declaration as the same have been or shall time to time hereafter, be amended together with an initial proportioned undivided interest in the Common Elements as defined in such Declaration and Amendments thereto.

UPI # 53-6-1525.71G.

BEING the same premises which Murray Portnoff, married, by Deed dated August 14, 2006 and recorded September 28, 2006 in the Office of the Recorder of Deeds in and for Chester County in Deed Book 6966 Page 1847, granted and conveyed unto Paul Godleswski, single.

PLAINTIFF: HSBC Bank USA

VS

DEFENDANT: **PAUL DOGLEWSKI**

SALE ADDRESS: 571 Summit House,
West Chester, PA 19382

PLAINTIFF ATTORNEY: **KEVIN PAUL DISKIN, 215-752-8111**

SALE NO. 12- 11-799

Writ of Execution No. 12-03967

DEBT \$32,898.86

ALL THAT CERTAIN dwelling house and lot of land, situate in the Township of West Goshen, County of Chester, Pennsylvania and located at the Southeast corner of Paoli Road and Bond Avenue, being known and designated as number 300 (now 936) Paoli Road, and in the Development known as West Chester Gardens in said Township and more particularly bounded and described as follows, to wit:

BEGINNING at an iron pin set in the center line of Bond Avenue, as the same is now laid out and opened 40 feet wide, where the same

intersects the middle of Paoli Road; thence extending along the center line of Bond Avenue, South 28 degrees 5 minutes East 160.06 feet to an iron pin; thence extending along other land of E. Earl Patrick, leaving Bond Avenue, North 60 degrees 17 minutes East 58.04 feet to an iron pin, a corner of number 302 Paoli Road; thence extending along land of number 302 Paoli Road by a line passing through the middle of the division wall dividing the messuage erected on the herein described premises from that on the East, North 29 degrees 21 minutes West 160 feet to an iron pin set in the middle of the Paoli Road; thence extending along the middle of the Paoli Road, South 60 degrees and 17 minutes West 54.41 feet to the first mentioned point and place of beginning.

CONTAINING 8,995 square feet of land, be the same more or less.

BEING known as 936 Paoli Pike, West Chester, PA 19380

BEING the same premises which Clara T. Montgomery by Deed dated 6/27/1980 and recorded 7/30/1980 in the Office of the Recorder of Deeds in and for Chester County in Deed Book Z56, Page 10, granted and conveyed unto Ronald R. Beam

PARCEL No.: 52-05C-1360000

IMPROVEMENTS: Residential property.

PLAINTIFF: Citizens Bank of Pennsylvania

VS

DEFENDANT: **RONALD BEAM**

SALE ADDRESS: 936 Paoli Pike,
West Chester, PA 19380

PLAINTIFF ATTORNEY: **GREGORY JAVARDIAN, 215-942-9690**

SALE NO. 12-11-800

Writ of Execution No. 10-05193

DEBT \$207,731.86

ALL THAT CERTAIN lot or piece of ground, hereditaments and appurtenances situate in the Township of West Caln, County of Chester and State of Pennsylvania, bounded and described according to a final subdivision plan for Donald L. Marshman Phase II, dated 10/19/1978 and last revised 3/8/1981 and recorded in Plan File #3500, as follows, to wit:

BEGINNING at a point on the title line in the bed of Telegraph Road thence extending from said beginning point along lands of Robert C. Sweeley, north 25 degrees 12 minutes 11 seconds west 354.88 feet to a point in line of Phase I; thence extending along same north 80 degrees 17

minutes 0 seconds east 155.65 feet to a point a corner of Lot #12 on said Plan; thence extending along the same south 25 degrees 12 minutes 11 seconds east 329.77 feet to a point on the title line in the bed of Telegraph Road; thence extending along the same south 71 degrees 3 minutes 20 seconds west 150.90 feet to the first mentioned point and place of beginning.

BEING Lot #13 on said Plan;

BEING the same premises which Central Penn Property Services, Inc., by Deed dated 7/23/2007, recorded 9/10/2007 in the Office for the Recorder of Deeds in and for Chester County, in Deed Book Volume 7260, Page 1877, conveyed unto Megan Kelly.

BEING known as 1059 Telegraph Road, Coatesville, PA 19320

BEING UPI #28-2-98.1

IMPROVEMENTS: residential property.

PLAINTIFF: BAC Homes Loans Servicing LP (FKA)

VS

DEFENDANT: MEGAN KELLY

SALE ADDRESS: 1059 Telegraph Road, Coatesville, PA 19320

PLAINTIFF ATTORNEY: GREGORY JAVARDIAN, 215-942-9690

SALE NO. 12-11-801

Writ of Execution No. 10-07138

DEBT \$1,216,529.26

ALL THAT CERTAIN lot or piece of ground with the buildings and improvements thereon erected, hereditaments and appurtenances, situate in the Township of Willistown, County of Chester and State of Pennsylvania, bounded and described according to a Plan of Subdivision for Frederick C. Fuchs, made by Henry S. Conray, Inc., Division of Chester Valley Engineers, Paoli, Pennsylvania, dated 10/9/1980 and revised 11/19/1980 as follows, to wit:

BEGINNING at a point on the title line in the bed of Jaffrey Road (T-387) said point also being a corner of Lot #1 (as shown on said Plan); thence extending from said beginning point and along Lot #1 the 3 following courses and distances: (1) north 04 degrees 19 minutes 00 seconds east, said course in the bed of an 18 feet wide common drive, 441.31 feet to a point; (2) north 67 degrees 26 minutes 13 seconds west 124.12 feet to a point; and (3) north 27 degrees 58 minute 38 seconds west 368.42 feet to a point in line of land now or late of Ward Sullivan Estate; thence extending along the same the 2 following courses and dis-

tances: (1) north 58 degrees 00 minutes 00 seconds east 200.69 feet to a point; and (2) south 32 degrees 24 minutes 59 seconds east 482.45 feet to a point in line of Lot #3A thence extending along Lot #3A and Lot 3 the 2 following courses and distances: (1) south 57 degrees 35 minutes 01 seconds west 137.94 feet to a point; and (2) south 04 degrees 19 minutes 00 seconds west 442.10 feet to a point on the title line in the bed of Jaffrey Road (T-387); thence extending along same on the arc of a circle curving to the left having a radius of 360 feet the arc distance of 25.02 feet to the first mentioned point and place of beginning.

CONTAINING 2.565 acres of land, be the same more or less.

BEING Lot #2 as shown on said Plan.

TOGETHER with and subject to the free and common use, right, liberty and privilege of the use of the aforesaid common drive as shown on the above mentioned plan as and for a driveway, passageway and watercourse at all times hereafter forever, in common with the owners, tenants and occupiers of Lots 2 and 3 entitled to the use thereof.

IMPROVEMENTS: residential dwelling

TAX ID # 54-03-0301.02A

UPI #54-3-301.2A

TITLE to said premises is vested in Anna M. Frey by reason of the following:

BEING the same premises which Randall M. Brock and Adele E. Freedman, husband and wife, by Deed dated 7/29/2002 and recorded 8/5/2002 in the County of Chester in Record Book 5347, Page 2090 conveyed unto Larene Oliver Frey and Anna M. Frey, husband and wife, as tenants by the entirety, in fee.

AND the same Larene Oliver Frey departed this life on 8/28/2009 whereby title to subject premises became vested in Anna M. Frey by right of survivorship.

PLAINTIFF: Wells Fargo Bank (AKA)

VS

DEFENDANT: ANNA M. FREY

SALE ADDRESS: 11 Court Run, Malvern, PA 19355

PLAINTIFF ATTORNEY: MARTHA E. VON ROSENSTIEL, 610-328-2887

SALE NO. 12-11-802

Writ of Execution No. 12-05422

DEBT \$107,583.95

ALL THAT CERTAIN lot or piece of ground, situate in the Township of Tredyffrin, County of Chester and Commonwealth of

Pennsylvania, described in accordance with a Map of Property or Robert Bruce, made by Yerkes Engineering Co., Bryn Mawr, Pennsylvania, dated April 25th, 1962, and revised April 30th, 1962, as follows, to wit:

BEGINNING at a point on the north-east side of the cul-de-sac at the end of Delancey Circle (fifty feet wide) measured the five following courses and distances along the side of Delancey Circle and the cul-de-sac at the end thereof, from a point on the southeast side of Gregory Lane (fifty feet wide) [1] southwestwardly and southeastwardly on the arc of a circle curving to the left with a radius of twenty-five feet, the arc distance of fifty and eighty-seven one-hundredths feet; [2] southeastwardly on the arc of a circle curving to the right with a radius of two hundred and eighty-five feet, the arc distance of two hundred seven and fifty-one one-hundredths feet; [3] south twenty-eight degrees east twenty-eight and ninety-five one-hundredths feet; [4] along the side of the cul-de-sac, southeastwardly on the arc of a circle curving to the left with a radius of sixty feet, the arc distance of forty-one and twenty-six one-hundredths feet; [5] still along the side of the cul-de-sac, southeastwardly on the arc of a circle curving to the right with a radius of fifty feet the arc distance of fifty-five and ninety-one one-hundredths feet; thence from said point of beginning along Lot No. 6, south sixty-eight degrees forty-six minutes east two hundred right and one one-hundredths feet to a point in line of land now or formerly of Carrie Z. Parks; thence along said land, south twenty-six degrees, fifty-eight minutes east thirty-seven and three one-hundredths feet to an iron pin, a corner of land of Robert N Dippy; thence along said land, south sixty-two degrees, thirty seven minutes west one hundred eighty and sixty one-hundredths feet to a corner of Lot No. 4; thence along Lot No. 4, north twenty-eight degrees west one hundred sixty-three and fifty one-hundredths feet to a point on the easterly side of the cul-de-sac; thence along the southeasterly side of said cul-de-sac northeastwardly on the arc of a circle curving to the left with a radius of fifty feet, the arc distance of fifty-seven and one one-hundredths feet to the first mentioned point and place of beginning.

BEING Lot No. 5 on said Plan.

BEING the same premises which Matthew R. Mathews, by Deed dated June 26, 1990 and recorded in the Chester County Recorder of Deeds Office on June 29, 1990 in Deed Book 2056, Page 440, granted and conveyed unto Matthew R. Mathews and Donna Byrd Mathews, husband and wife.

PLAINTIFF: JPMorgan Chase Bank
National Association

VS

DEFENDANT: **MATTHEW R. &
DONNA BYRD MATTHEWS**

SALE ADDRESS: 501 Delancey
Circle, Devon, PA 19333

PLAINTIFF ATTORNEY:
**CHRISTOPHER ARTHUR DENARDO, 610-
278-6800**

SALE NO. 12-11-803

Writ of Execution No. 10-14215

DEBT \$161,394.17

ALL THAT CERTAIN lot or parcel of land with buildings and improvements thereon erected situate in the Borough of Downingtown, County of Chester, State of Pennsylvania, bounded and described according to an as-built plan for S&S Development Co., Inc. of "Main Street Village" made by Edward B. Walsh & Associates, Inc., Downingtown, PA dated 7/18/2000, last revised 3/26/2002 as follows, to wit:

BEGINNING at an interior point, said point being a corner of Lot #118 (as shown on said Plan); thence from said point of beginning extending the 6 following courses and distances: 1) north 74 degrees 06 minutes 00 seconds east 15.40 feet to a point, thence 2) south 15 degrees 54 minutes 00 seconds east 2.20 feet to a point, thence 3) north 74 degrees 06 minutes 00 seconds east 6.60 feet to a point, thence 4) south 15 degrees 54 minutes 00 seconds east 35.50 feet to a point, thence 5) south 74 degrees 06 minutes 00 seconds west 22.00 feet to a point to a point, 6) north 15 degrees 54 minutes 00 seconds west 37.70 feet to the first mentioned point and place of beginning.

BEING known as: 252 Roosevelt
Avenue, Downingtown, PA 19335

PROPERTY ID No.: 11-08-0396

TITLE to said premises is vested in Susan J. Petrisko, unmarried, as sole owner by Deed from Main Street Village, Inc., a PA Corporation dated 10/08/2002 recorded 10/30/2002 in Deed Book 5438 Page 423.

PLAINTIFF: American Home
Mortgage Servicing Inc

VS

DEFENDANT: **SUSAN J.
PETRISKO**

SALE ADDRESS: 252 Roosevelt Ave,
Downingtown, PA 19335

PLAINTIFF ATTORNEY: **DANIEL
SIEDMAN, 856-669-5400**

SALE NO. 12-11-806
Writ of Execution No. 12-02926
DEBT \$247,857.24

BY virtue of a Writ of Execution No. 12-02926

OWNER(S) of property situate in the Township of Tredyffrin, Chester County, Pennsylvania, being 528 Old Eagle School Road, Wayne, PA 19087-5420

UPI No. 43-6P-94

IMPROVEMENTS thereon: residential dwelling

JUDGMENT amount: \$247,857.24

PLAINTIFF: Bank of America NA

VS

DEFENDANT: **KEVIN OCONNELL**

SALE ADDRESS: 528 Old Eagle School Road, Wayne, PA 19087

PLAINTIFF ATTORNEY:

JONATHAN M. ETKOWICZ, 215-563-7000

SALE NO. 12-11-807
Writ of Execution No. 10-06256
DEBT \$861,412.43

ALL THAT CERTAIN lot or piece of ground situate in the Township of East Brandywine, County of Chester and Commonwealth of Pennsylvania, described according to a Plan of "Alexander Subdivision" made by Jeffrey T. Burrell Sr, P.E. and Associates, Pottstown, PA dated L1-L8-1996 and last revised on 3-16-1997 and recorded as Plan #13830 bound and described as follows, to wit:

BEGINNING at a point in the bed of Hadfield Road T-415, a corner of Lot 2 on said Plan, thence extending along said Lot crossing the southerly side of said road, south 03 degrees 09 minutes 10 seconds east 810.08 feet to a point, thence extending south 87 degrees 34 minutes 00 seconds west 385.021 feet to a point thence extending south 87 degrees 34 minutes 00 seconds west 385.021 feet to a point, thence extending north 03 degrees 02 minutes 13 seconds west 348.003 feet to a point thence extending north 59 degrees 31 minutes 17 seconds east 126.301 feet to a point, thence extending north 41 minutes 39 seconds 14 seconds east recrossing the southerly side of Hadfield Road, 295.746 feet to a point on the title line in the bed of said road, thence extending along same the two following courses and distances (1) south 32 degrees 51 minutes 38 seconds east 21.285 feet to a point and (2) south 61 degrees 25 minutes 30 seconds east 106.231 feet to the first mentioned point and place of beginning.

CONTAINING 7.57 acres more or less, BEING Lot #3 on said Plan
 PARCEL No.: 30-5-180
 BEING known as: 280 Hadfield Road, Downingtown, PA 19335.

BEING the same premises which Ruth Jane Alexander, by her attorney-in-fact Stephen Michael Alexander, by Deed dated October 10, 1997 and recorded October 27, 1997 in and for Chester County, Pennsylvania, in Deed Book Volume 4250, Page 83, granted and conveyed unto Chester M. Schofield and Jacquelyn L. Schofield.

PLAINTIFF: Deutsche Bank National Trust Company
 VS

DEFENDANT: **CHESTER M. & JACQUELYN L. SCHOFIELD**

SALE ADDRESS: 280 Hadfield Rd, Downingtown, PA 19335

PLAINTIFF ATTORNEY: **SCOTT A. DIETTERICK, 908-233-8500**

SALE NO. 12-11-808
Writ of Execution No. 12-07583
DEBT \$2,080,501.00

ALL THAT CERTAIN parcel of land and the improvements thereon, situation the south-east corner of Barnard Street and Church Street, in the Borough of West Chester, Chester County, Pennsylvania, as shown on Survey Plan No. 1-214, dated September 24, 1987, as made for Church and Barnard Streets Corp. by Yerkes Associates, Inc., West Chester, Pennsylvania.

BEGINNING at the intersection of the easterly right of way line of Church Street (55 feet wide) and the southerly right of way line of Barnard Street (40 feet wide); thence leaving Church Street and extending along the southerly right of way line of Barnard Street north 54 degrees 00 minutes 00 seconds east 203.16 feet to a point set in the westerly right of way line of a 15 foot wide public alley; thence leaving Barnard Street and extending along the westerly right of way line of said 15 foot wide public alley, south 36 degrees 05 minutes 00 seconds east, 108.91 feet to a point set at a corner of land belonging to St. Matthews Assembly of God Church, Inc. and also the southerly terminus of said 15 foot wide public alley; thence extending along land of St. Matthews Assembly of God Church, Inc. the 3 following courses and distances, to wit: (1) north 53 degrees 27 minutes 30 seconds east 5.00 feet to a point; thence (2) south 38 degrees 29 minutes 00 seconds east 93.68 feet to a point; and thence (3) south 27 degrees 00 minutes 00 seconds east 84.19 feet to a

point set in the northerly right of way line of Union Street; thence extending along the northerly righth of way line of Union Street, south 62 degrees 42 minutes 10 seconds west 60.00 feet to a point set in the easterly right of way line of a 14 foot wide alley; thence extending along the easterly right of way line of said alley, north 30 degrees 37 minutes 40 seconds west 91.29 feet to a point; thence extending along the northerly terminus of said alley and along other land belonging to Denny-Reyburn Co. being Parcel No. 2, south 58 degrees 52 minutes 50 seconds west 164.19 feet to a point set in the easterly right of way line of Church Street; thence extending along the easterly right of way line of Church Street and being partly along the face of an existing brick building, north 30 degrees 57 minutes 20 seconds west 172.33 feet to the first mentioned point and place of beginning.

BEING UPI No. 1-9-961-E

BEING the same premises which the Housing Authority of the County of Chester, by Indenture dated November 14, 1996 and recorded November 15, 1996 in the Office of the Recorder of Deeds in and for the County of Chester in Record Book 4107, Page 2231, granted and conveyed unto West Chester Seniors Associates, L.P., in fee.

PLAINTIFF: Susquehanna Bank

VS

DEFENDANT: **WEST CHESTER SENIORS ASSOCIATES L.P.**

SALE ADDRESS: 30 W. Barnard Street, West Chester, PA 19382

PLAINTIFF ATTORNEY: **WILLIAM FRANCIS COLBY, 610-376-6651**

SALE NO. 12-11-809

Writ of Execution No. 10-06885

DEBT \$383,068.85

BY virtue of a Writ of Execution No. 10-06885

OWNER(S) of property situate in the Township of East Coventry, Chester County, Pennsylvania, being 675 Ridge Road, Spring City, PA 19475-9685

UPI No. 18-6-9.2

IMPROVEMENTS thereon: residential dwelling

JUDGMENT amount: \$383,068.85

PLAINTIFF: Litton Loan Servicing LP
VS

DEFENDANT: **CYNTHIA & RUDY MARTORANA**

SALE ADDRESS: 675 Ridge Road, Spring City, PA 19475

PLAINTIFF ATTORNEY: **JAIME LYNN McGUINNESS, 215-563-7000**

SALE NO. 12-11-810

Writ of Execution No. 11-11043

DEBT \$82,883.37

ALL THAT CERTAIN lot of land situate in City of Coatesville, Chester County, Pennsylvania:

BEING known as 24 South 5th Avenue, Coatesville, PA 19320

PARCEL Number: 16-06-0321

IMPROVEMENTS: Residential property

PLAINTIFF: PNC Bank, National Association

VS

DEFENDANT: **MARIANNE & JOHN TUCK**

SALE ADDRESS: 24 S. 5th St, Coatesville, PA 19320

PLAINTIFF ATTORNEY: **ALAN M. MINATO, 856-482-6900**

SALE NO. 12-11-811

Writ of Execution No. 10-04587

DEBT \$702,411.67

ALL THAT CERTAIN lot or piece of ground, hereditaments and appurtenances, situate in the Township of Pocopson, County of Chester and Commonwealth of Pennsylvania, bounded and described according to a Plan of Property owned by Karl R. Dorries, Jr., et ux to be conveyed unto Charles E. Gorman, Jr., et ux, made by George E. Regester, Jr. and Sons, Inc., Registered Land Surveyor dated 11/22/1972, as follows, to wit:

BEGINNING at a point in the center line of a 30 feet wide driveway and common right of way, a corner of other lands of Karl R. Dorries, Jr. and in line of land of Grayson McCouch; thence extending along said driveway or right of way and along lands of Grayson McCouch the 5 following courses and distances: (1) north 68 degrees, 9 minutes, 7 seconds east, 53.86 feet to a point; (2) north 57 degrees, 59 minutes, 7 seconds east, 260 feet to a point; (3) north 54 degrees, 49 minutes, 7 seconds east, 240 feet to a point; (4) north 49 degrees, 11 minutes 7 seconds east, 55 feet to a point; and (5) north 35 degrees, 3 minutes, 7 seconds east, 55.90 feet to a point a corner of lands of Grayson McCouch; thence leaving said 30 feet wide right of way and crossing the southeasterly side thereof and extending along the lands of Grayson McCouch aforesaid, south 46 degrees, 26 minutes,

53 seconds east, 1130.76 feet to a point in line of lands of Joseph H. Quick; thence extending along the same south 60 degrees, 43 minutes, 6 seconds west, 804.55 feet to a point a concrete monument; thence still along lands of quick south 8 degrees, 47 minutes, 7 seconds west, 151 feet to a point in line of lands of T.H. Bondi, Inc.; thence extending along the same north 57 degrees, 24 minutes 53 seconds west crossing a stream 657.24 feet to a point inline of lands of Karl R. Dorries, Jr.; thence along the same the 2 following courses and distances: (1) north 53 degrees, 42 minutes, 54 seconds east, 305.45 feet to a point; and (2) north 38 degrees, 40 minutes, 0 seconds west crossing the southeasterly side of said 30 feet wide right of way 524.15 feet to the point and place of beginning.

CONTAINING 20.385 acres.

TAX Parcel #: 63-4-2.1

BEING known as: 2 Wawaset Farm Lane, West Chester, PA 19382

PLAINTIFF: BAC Home Loans Servicing, LP

VS

DEFENDANT: **KAREN M. & MICHAEL J. CRESTA**

SALE ADDRESS: 2 Wawaset Farm Lane, West Chester, PA 19382

PLAINTIFF ATTORNEY: **MICHAEL TIMOTHY McKEEVER, 866-413-2311**

SALE NO. 12-11-812
Writ of Execution No. 11-09596
DEBT \$519,262.93

ALL THAT CERTAIN tract of land situate in East Fallowfield Township of Chester County, PA, known as Lots 1 and 2 according to a certain Plan of Property prepared by D.H. Howell & Associates, Inc., dated June 19, 2006, and recorded with the Chester County Recorder of Deeds on February 5, 2007, in Plan Book 18077, Page 1.

UPI Nos. 47-2-27.1 and 47.2.27.1A

PROPERTY addresses: 2300 and 2302 West Chester Road, Coatesville, PA

IMPROVEMENTS: residential dwelling and vacant lot

SOLD as property of: West Bradford Development Company, LLC

PLAINTIFF: Wilmington Savings Fund Society FSB

VS

DEFENDANT: **WEST BRADFORD DEVELOPMENT COMPANY LLC**

SALE ADDRESS: 2300 & 2302 West Chester Rd, Coatesville, PA 19320

PLAINTIFF ATTORNEY: **WILLIAM J. LEVANT, 610-260-6000**

SALE NO. 12-11-813
Writ of Execution No. 12-03130
DEBT \$221,530.33

ALL THAT CERTAIN lot or tract of land, situate in Tredyffrin Township, Chester County, PA, bounded and described according to a Plan of Sterling Chase, prepared by Yerkes Associates, Inc., dated 3/7/1984 and revision thereto and recorded in the Office of the Recorder of Deeds of Chester County No. 4871 on 6/5/1984 as follows, to wit:

BEING Lot No. 37 on said Plan.

BEING UPI No. 43-5-3114

PLAINTIFF: Wells Fargo Bank NA VS

DEFENDANT: **MARC A. SAIA**

SALE ADDRESS: 37 Rampart Drive, Wayne, PA 19087

PLAINTIFF ATTORNEY: **THOMAS M. FEDERMAN, 215-563-7000**

SALE NO. 12-11-814
Writ of Execution No. 12-03456
DEBT \$435,849.83

ALL THAT CERTAIN lot or piece of ground with the buildings and improvements thereon erected, situate in the Township of Westtown, in the County of Chester and State of Pennsylvania, bounded and described accordance with a final plan of property of "Land Grant Farm" made by Howard W. Doran, Inc., Registered Land Surveyor (Newtown Square, PA) dated June 17, 1974 last revised August 16, 1974 and recorded as Chester County Plan No. 135 as follows, to wit:

BEING Parcel #67-02R-0073

BEING known as 1433 Overhill Road, West Chester, PA 19382

PLAINTIFF: Wells Fargo Bank NA VS

DEFENDANT: **ROSS K. (ADM OF EST IRENE T. FRESTA) FRESTA**

SALE ADDRESS: 1433 Overhill Road, West Chester, PA 19382

PLAINTIFF ATTORNEY: **THOMAS M. FEDERMAN, 215-563-7000**

SALE NO. 12-11-815
Writ of Execution No. 11-01014
DEBT \$320,902.77

ALL THAT CERTAIN Unit, designated as Building No. 7, Unit No. C 343, being a Unit in The Ridings at Chesterbrook, a Condominium.

SITUATE in the Township of Tredyffrin, County of Chester and State of Pennsylvania, which has heretofore been submitted to the provisions of the Uniform Condominium Act, 68 PA. C.S. 3101 et seq., by the Recording of a Declaration of Condominium of The Ridings at Chesterbrook, a Condominium dated 11/18/1981 and recorded in the Office of the Recorder of Deeds, in and for the County of Chester, aforesaid, on 11/20/1981 in Misc. Deed Book 535 Page 293 and the Plats and Plans attached thereto and made a part thereof a First Amendment to Declaration dated 11/18/1981 and recorded 11/20/1981 in Misc. Deed Book 535 Page 354 and a Second Amendment to Declaration dated 11/18/1982 and recorded 12/9/1982 in Misc. Deed Book 575 Page 430, said Plats and Plans also being dated 11/18/1981 and recorded as Exhibit "E" of the Declaration of Condominium of The Ridings at Chesterbrook, a Condominium, in Misc. Deed Book 535 Page 293 and Condominium Plan Files #3774 84, as Amended in Plan Files 3788-99.

TOGETHER with all right, title, and interest, being a 1.67% undivided interest of, in and to the Common Elements, as set forth in the aforesaid Declaration.

TOGETHER with all right, title and interest into the Limited Common Elements designated for the Unit in this Condominium and/or Plats and Plans.

TAX Parcel #: 43-5-1042

BEING known as: 343 New Market Court, Wayne PA 19087

PLAINTIFF: Midfirst Bank

VS

DEFENDANT: **WALTER E. ROBINSON, JR.**

SALE ADDRESS: 343 New Market Court, Wayne, PA 19087

PLAINTIFF ATTORNEY: **THOMAS I. PULEO, 215-627-1322**

SALE NO. 12-11-816
Writ of Execution No. 12-02548
DEBT \$334,549.56

ALL THAT CERTAIN lot or piece of ground with the buildings and improvements thereon erected hereditaments and appurtenances,

situate in the Township of East Caln, County of Chester and Commonwealth of Pennsylvania designated and shown on plan of "Oak Ridge PRD Phase II" made by Lester R. Andes, PE Thorndale, PA, dated 8/15/1988 revised 2/27/1989 and recorded in Plan File No. 9252 and later revised 3/13/1989 at West Chester in the Office for the Recording of Deeds, in and for the County of Chester, designated as Lot no. 67 Building No. 12.

UNDER and subject to Declaration of Covenants, Conditions and Restrictions as set forth in Record Book 1240, Page 382.

TOGETHER with the free and common use, right, liberty and privilege of all walkways, pavements, parking areas, playground area and streets or avenue as shown on Plan of "Oak Ridge PRD-Phase II", dated 2/27/1989 and recorded in Plan File No. 9252 and later revised 3/13/1989 as a means of ingress, egress and regress from the property herein described to the said playground, parking areas, streets or avenues, in common with owners, tenants and occupiers of the other lot or tracts of ground in the said plan of Oak Ridge PRD-Phase II.

TITLE to said premises vested in Leann R. Massey and Kristen Massey by Deed dated October 20, 2006 from Leann F. Massey and recorded on November 9, 2006 in the Chester County Office of the Recorder of Deeds in Book 7003 Page 1147 as Instrument No. 10703004.

BEING known as 35 May Apple Drive, Downingtown, PA 19335

TAX Parcel Number: 40-4-167

RESIDENTIAL dwelling

PLAINTIFF: US Bank National Association (Trustee) DBA Citigroup Mortgage Loan Trust Inc

VS

DEFENDANT: **KRISTIN & LEANN MASSEY**

SALE ADDRESS: 35 May Apple Dr, Downingtown, PA 19335

PLAINTIFF ATTORNEY: **PATRICK J. WESNER, 856-482-1400**

SALE NO. 12-11-817
Writ of Execution No. 12-05943
DEBT \$190,233.37

ALL THAT CERTAIN lot of land situate in Borough of Downingtown, Chester County, Pennsylvania:

BEING known as 431 Grant Avenue, Downingtown, PA 19335

PARCEL Number: 11-9-47

IMPROVEMENTS: Residential prop-

erty

PLAINTIFF: Bank of America NA
VS
DEFENDANT: CRIAG & WAYNE

REPLOGLE

SALE ADDRESS: 431 Grant Ave.,
Downingtown, PA 19335

PLAINTIFF ATTORNEY: SALVA-
TORE CAROLLO, 856-669-5400

SALE NO. 12-11-818
Writ of Execution No. 12-05959
DEBT \$572,489.99

ALL THAT CERTAIN lot of land,
known as the Hotel Columbia, in the Borough of
Phoenixville, Chester County, Pennsylvania, more
fully described as follows to wit:

BEGINNING at a corner of lands for-
merly of the Estate of James Mellon, deceased,
now the Estate of Alfred E. Eachus, deceased, on
the southerly side of Bridge Street; thence along
said latter lands being Lot No. 37 on an old plan of
the Borough of Phoenixville, south 4 degrees 42
minutes east 172.2 feet to Prospect Street; thence
along the north side of said street north 85 degrees,
18 minutes east, 50 feet to a corner of Lot No. 39
lands of Frank P. Lauer; thence along said latter
lands north 4 degrees, 42 minutes west, 172.2 feet
to the south side of Bridge Street; thence along
said Bridge Street, south 85 degrees, 18 minutes
west, 50 feet to the place of beginning.

ALSO all that certain lot of land, situ-
ate in the First Ward of the Borough of
Phoenixville, County of Chester and State of
Pennsylvania, bounded and described as follows,
to wit:

FRONTING and lying on the south
side of Bridge Street and extending along said
Bridge Street a distance of 50 feet; thence extend-
ing in a southwardly direction by lines at right
angles to said Bridge Street along land now or late
of the heirs of William W. Watneight, deceased, on
the east side and land now or late of Frank M.
Brock on the west side; a distance of 172 feet to
Prospect Street and extending along said Prospect
Street by a line parallel with the said Bridge Street
a distance of 50 feet.

BEING UPI Nos. 15-9-237 and 15-9-
238

IMPROVEMENTS: commercial struc-
ture and parking lot.

PLAINTIFF: Citizens Bank of
Pennsylvania
VS
DEFENDANT: **NECTARINE**

**GROUP INC dba THE COLUMBIA BAR &
GRILLE**

SALE ADDRESS: 148 Bridge Street,
Phoenixville, PA 19460

PLAINTIFF ATTORNEY: **JOHN
KEENAN FIORILLO, 610-692-1371**

SALE NO. 12-11-820
Writ of Execution No. 12-04014
DEBT \$369,366.33

ALL THAT CERTAIN lot or piece of
ground situate in the Township of New London,
County of Chester and Commonwealth of
Pennsylvania, described according to a Final
Subdivision of Meadowcroft made by Hillcrest
Associated, Inc. dated 6/11/1999, last revised
1/22/1999 bounded and described as follows to
wit:

BEGINNING at a point on the north-
westerly side of Meadowcroft Lane, a corner of
Lot #19 on said Plan, thence extending along said
side of Lot #19 south 78 degrees 28 minutes 56
seconds west 246.16 feet to a point and corner of
Lands of Open Space, thence extending along said
side of Lands of Open Space north 09 degrees 27
minutes 26 seconds east 184.80 feet to a point and
corner of Lot #21 on said Plan, thence extending
along said side of Lot #21 south 85 degrees 01
minutes 39 seconds east 204.36 feet to a point on
the northwesterly side of Meadowcroft Lane,
thence extending along said side of Meadowcroft
Lane the following (3) courses and distances, (1)
along the arc of a circle curving to the left having
a radius of 265.00 feet the arc distance of 41.59
feet to a point of tangent (2) south 04 degrees 01
minutes 07 seconds east 37.69 feet to a point curve
curve, (3) along the arc of a circle curving to the
left having a radius of 280.00 feet the arc distance
of 36.65 feet to a point of tangent, said point being
the first mentioned point and place of beginning.

CONTAINING 0.750 acres more or
less

TITLE to said Premises vested in
Thomas B. Monahan and Sherry L. Monahan by
Deed from Megill Development Co., Inc. dated
January 29, 2001 and recorded on February 21,
2005 in the Chester County Office of the Recorder
of Deeds in Book 4899 Page 562 as Instrument No.
0009331.

BEING known as 39 Meadowcroft
Lane, Lot 20, Lincoln University, PA 19352

TAX Parcel Number: 71-1-7404222
RESIDENTIAL dwelling
PLAINTIFF: The Bank of New York
Mellon

VS
 DEFENDANT: **THOMAS & SHER-
 RY MONAHAN**
 SALE ADDRESS: 39 Meadowcroft
 Ln, Lot 20, Lincoln University, PA 19352
 PLAINTIFF ATTORNEY: **PATRICK
 J. WESNER, 856-482-1400**

SALE NO. 12-11-821
Writ of Execution No. 10-07597
DEBT \$477,905.20

ALL THAT CERTAIN lot or piece of ground situate in Upper Uwchlan Township, County of Chester, Commonwealth of Pennsylvania bounded and described according to a Plan of Bordeaux Estates made by Henry Conrey, Inc. Division of Chester Valley Engineers, PA 7/20/1978 last revised 3/27/1979 as follows:

BEGINNING at a point on southeasterly side of Lafayette Circle (50 feet wide) and also being a corner of Lot 15 and being on the line dividing Phase 1 and Phase 11 Bordeaux Estates (shown on said Plan); thence extending from said beginning point and along Lot 15, south 46 degrees 59 minutes 30 seconds east 262.01 feet to a point in line of land of John L. Trego; thence extending along the same north 39 degrees 41 minutes 5 seconds west 265.88 feet to a point on southeasterly side of Lafayette Circle; thence along same the 2 following courses and distances; (1) north 50 degrees 18 minutes 55 seconds east 111.33 feet to a point of curve; (2) on a line curving to the left having a radius of 325 feet the arc distance of 41.45 feet to the first mentioned point and place of beginning.

CONTAINING 43,607 square feet of land, be the same more or less.

BEING Lot 14 on said Plan.
 PARCEL No. 32-3-45.24

BEING the same premises which Thomas V. Verica by Deed dated January 9, 2006 and recorded in the Chester County Recorder of Deeds Office on January 1, 2006 in Deed Book 6736, Page 2183, granted and conveyed unto Thomas A. Verica and Betty A. Verica, husband and wife.

PLAINTIFF: Bank of America National Association

VS
 DEFENDANT: **BETTY & THOMAS
 VERICA**

SALE ADDRESS: 7 Lafayette circle,
 Downingtown, PA 19335

PLAINTIFF ATTORNEY:
CHRISTOPHER ARTHUR DeNARDO, 610-

278-6800

SALE NO. 12-11-822
Writ of Execution No. 12-04708
DEBT \$233,300.85

ALL THAT CERTAIN lot or piece with the buildings and improvements erected situate in the West Marlborough Township, Chester County, Commonwealth of Pennsylvania, more particularly bounded and described according to a survey thereof made by George E. Regester, Jr., Registered Surveyor, dated May 10, 1950, as follows, to wit:

BEGINNING at a point in the middle of the Street Road, at a corner of land of H. N. Garrett; thence extending along the middle of the Street Road, north 88 degrees 30 minutes west, 100 feet to a point; thence along other land of George E. Supplee, Jr. By a line passing over an iron pin set 21.87 feet from last described point, north 2 degrees no minutes east, 250 feet to an iron pin; thence still by the land of said Supplee, south 88 degrees 30 minutes east, 100 feet to an iron pin a corner of land of H. N. Garrett; thence along land of said Garrett, (by a line passing over an iron pin set 21.87 feet from the point of beginning), south 2 degrees no minutes west, 250 feet to the first mentioned point and place of beginning.

TAX ID # 48-8-30

PLAINTIFF: Springleaf Financial Services Inc

VS
 DEFENDANT: **BRIAN & KRISTA
 SIMMONS**

SALE ADDRESS: 403 W. Street Rd,
 Kennett Square, PA 19348

PLAINTIFF ATTORNEY: **BEN-
 JAMIN ELI WITMER, 610-275-7990**

SALE NO. 12-11-823
Writ of Execution No. 09-05460
DEBT \$109,825.41

ALL THAT CERTAIN lot or tract of land upon which is erected a brick dwelling house, designated as No. 239 Charles Street, situated in the First Ward of the City of Coatesville, County of Chester and State of Pennsylvania, more particularly bounded and described according to a new survey thereof, made by D. Edward Antes, C. E., as follows:

BEGINNING at a point, being a cut in the concrete curb line, in the north curb line of Charles Street, distant 353.06 feet westwardly from the west curb line of Church Street; thence

along the said north curb line of Charles Street, south 76 degrees and 55 minutes west, 18.515 feet to a point, being another cut in the concrete curb line, a corner of land of Oliver H. Taylor and Ruth E. Taylor, his wife; thence along the same, north 13 degrees and 11 minutes west, 160.56 feet to a stone marker in the south line of Hannony Street; thence along the said south line of Harmony Street, north 76 degrees and 55 minutes east, 18.935 feet to another stone marker, a corner of land of Harry L. W. Scott and Vira Lillian Scott, his wife; thence along the same and passing through the center of the middle dividing partition between the house erected on the land herein conveyed and the house erected on the land immediately adjoining it on the east, south 13 degrees and 5 minutes east, 160.56 feet to the place of beginning.

CONTAINING 3,006.486 square feet of land, be the same more or less.

BEING the same premises which Charles A. Kopanski, by Deed dated 10/17/2005 and recorded 10/19/2005 in the Office of the Recorder of Deeds, in and for Chester County, Pennsylvania, in Record Book 6656, Page 1001, granted and conveyed unto Jose L. Cruz and Sonia Cruz, h/w, in fee.

BEING UPI #16-4-175

PLAINTIFF: US Bank National Association

VS

DEFENDANT: **JOSE & SONIA**

CRUZ

SALE ADDRESS: 239 Charles St, Coatesville, PA 19320

PLAINTIFF ATTORNEY: **JOSHUA I. GOLDMAN, 215-563-7000**

SALE NO. 12-11-824

Writ of Execution No. 12-02924

DEBT \$311,852.63

BY virtue of a Writ of Execution No. 12-02924

OWNER(S) of property situate in the Township of East Brandywine, Chester County, Pennsylvania, being 151 Crawford Road, Downingtown, PA 19335-1240

UPI No. 30-3-48

IMPROVEMENTS thereon: residential dwelling

JUDGMENT amount: \$311,852.63

PLAINTIFF: Bank of America N A

VS

DEFENDANT: **PAMELA A. & BRIAN J. McGINLEY**

SALE ADDRESS: 151 Crawford Rd,

Downingtown, PA 19335

PLAINTIFF ATTORNEY: **JOHN M. KOLESNIK, 215-563-7000**

SALE NO. 12-11-825

Writ of Execution No. 10-09518

DEBT \$207,750.94

BY virtue of a Writ of Execution No. 10-09518

OWNER(S) of property situate in the Township of Warwick, Chester County, Pennsylvania, being 2709 Ridge Road, Elverson, PA 19520-8914

UPI No. 19-4-102.7

IMPROVEMENTS thereon: residential dwelling

JUDGMENT amount: \$207,750.94

PLAINTIFF: Wells Fargo Bank NA

VS

DEFENDANT: **SANDRA FRIEL**

SALE ADDRESS: 2709 Ridge Road, Elverson, PA 19520

PLAINTIFF ATTORNEY: **JOHN M. KOLESNIK, 215-563-7000**

SALE NO. 12-11-826

Writ of Execution No. 11-05096

DEBT \$595,765.57

BY virtue of a Writ of Execution No. 11-05096

OWNER(S) of property situate in the Township of West Vincent, Chester County, Pennsylvania, being 29 Saint Andrews Lane, Glenmoore, PA 19343-9559

UPI No. 25-6-31.1

IMPROVEMENTS thereon: residential dwelling

JUDGMENT amount: \$595,765.57

PLAINTIFF: Bank of America NA

VS

DEFENDANT: **MICHAEL S. POLAY**

SALE ADDRESS: 29 Saint Andrews Lane, Glenmoore, PA 19343

PLAINTIFF ATTORNEY: **JOHN M. KOLESNIK, 215-563-7000**

SALE NO. 12-11-827

Writ of Execution No. 10-13068

DEBT \$383,791.29

BY virtue of a Writ of Execution No. 10-13068

OWNER(S) of property situate in the

Township of West Whiteland, Chester County, Pennsylvania, being 325 Long Ridge Lane, Exton, PA 19341-2196

UPI No. 41-5-325

IMPROVEMENTS thereon: residential dwelling

JUDGMENT amount: \$383,791.29

PLAINTIFF: Citimortgage Inc

VS

DEFENDANT: **PEJMAN & ARMIN**

PARHAMI

SALE ADDRESS: 325 Long Ridge Ln, Exton, PA 19341

PLAINTIFF ATTORNEY: **MICHELE M. BRADFORD, 215-563-7000**

SALE NO. 12-11-828

Writ of Execution No. 09-12279

DEBT \$217,023.17

BY virtue of a Writ of Execution No. 2009-12279-CO

OWNER(S) of property situate in East Caln Township, Chester County, Pennsylvania, being 5 Hickory Court, Downingtown, PA 19335-3427

UPI No. 40-4-120

IMPROVEMENTS thereon: condominium unit

JUDGMENT amount: \$217,023.17

PLAINTIFF: Wells Fargo Bank National Assoc

VS

DEFENDANT: **CAMERON D. MYERS (aka)**

SALE ADDRESS: 5 Hickory Court, Downingtown, PA 19335

PLAINTIFF ATTORNEY: **JENINE REBECCA DAVEY, 215-563-7000**

SALE NO. 12-11-829

Writ of Execution No. 11-11045

DEBT \$278,263.07

BY virtue of a Writ of Execution No. 2011-11045-RC

OWNER(S) of property situate in the Township of East Coventry, Chester County, Pennsylvania, being 71 North Savanna Drive, Pottstown, PA 19465-6602

UPI No. 18-1-491

IMPROVEMENTS thereon: residential dwelling

JUDGMENT amount: \$278,263.07

PLAINTIFF: Wells Fargo Bank NA

VS

DEFENDANT: **GLENN & CELESTE COLEMAN**

SALE ADDRESS: 71 N. Savanna Dr, Pottstown, PA 19465

PLAINTIFF ATTORNEY: **JOHN M. KOLESNIK, 215-563-7000**

SALE NO. 12-11-830

Writ of Execution No. 12-04647

DEBT \$239,790.97

BY virtue of a Writ of Execution No. 12-04647

OWNER(S) of property situate in the Borough of Parkesburg, Chester County, Pennsylvania, being 104 McGuigan Way, Parkesburg, PA 19365-1428

UPI No. 8-6-14.6

IMPROVEMENTS thereon: residential dwelling

JUDGMENT amount: \$239,790.97

PLAINTIFF: Bank of America N A

VS

DEFENDANT: **YVONNE STEWART**
SALE ADDRESS: 104 McGuigan Way, Parkesburg, PA 19365

PLAINTIFF ATTORNEY: **JOHN M. KOLESNIK, 215-563-7000**

SALE NO. 12-11-831

Writ of Execution No. 12-03458

DEBT \$519,608.98

PROPERTY description of 559 E. Chestnut Street, Parcel No. 16-6-85

ALL THAT CERTAIN lot or parcel of land upon which is erected the west half of a double frame dwelling house, designated as No. 559 East Chestnut Street, situated in the Third Ward of the City of Coatesville, County of Chester and Commonwealth of Pennsylvania, more particularly bounded and described as follows:

BEGINNING at a point on the north curb line of Chestnut Street, between Fifth and Sixth Avenues at a corner of land now or late of James C. Murray and wife and 50 feet east of land now or late of the heirs of James R. VanOrmer, deceased; thence along the said curb line of Chestnut Street east 25 feet to a line of land now or late of Edna P. Larkins, et al; thence by the same and through the center of the middle partition wall of the said double frame dwelling house, northward at right angles to Chestnut Street 150 feet 6 inches to the south side of Lumber Street; thence along the south side of Lumber Street west 25 feet to another corner of land of James C. Murray and

wife; thence by the same southward 150 feet 6 inches to the place of beginning.

BEING the same premises which Margie Ella Huffman by Deed dated 11-25-2002 and recorded 12-2-2002 in Chester County in Record Book 5475 Page 1903 conveyed unto Faisal A. Madanat and Reema F. Madanat, husband and wife, in fee.

PROPERTY description of 561 E. Chestnut Street, Parcel No. 16-6-84

ALL THAT CERTAIN lot or parcel of land, with hereditaments and appurtenances thereon erected, situate in the City of Coatesville, County of Chester and Commonwealth of Pennsylvania, more particularly bounded and described as follows:

BEGINNING at a point in the north curb line of East Chestnut Street between Fifth and Sixth Avenues at a corner of land now or late of A.H. Suckle; thence extending along said north curb line of East Chestnut Street, eastwardly 35 feet 5-1/2 inches more or less, to a corner of land now or late of Martha Margolies; thence by the same northwardly at right angles to said East Chestnut Street 156 feet 6 inches to the south side of Lumber Street; thence along the south side of Lumber Street, westwardly 35 feet 5-1/2 inches more or less to another corner of land now or late of A.H. Suckle; thence by the same southwardly through the center of a middle partition wall of the said block of 2 frame dwelling houses 150 feet, 6 inches to the place of beginning.

BEING the same premises which Rashid Abu El Afia by Deed dated 11-8-1985 and recorded 11-29-1985 in Chester County in Record Book 147 Page 537 conveyed unto Faisal A. Madanat and Reema F. Madanat, husband and wife, in fee.

PLAINTIFF: Zion First National Bank
VS

DEFENDANT: **FAISAL & REEMA
MADANAT**

SALE ADDRESS: 561 E. Chestnut Street, Coatesville, PA 19320

PLAINTIFF ATTORNEY: **PATRICK
ROBERT KINGSLEY, 215-564-8029**

SALE NO. 12-11-832
Writ of Execution No. 09-05595
DEBT \$307,152.43

BY virtue of a Writ of Execution No. 09-05595

OWNER(S) of property situate in the Township of Valley, Chester County, Pennsylvania, being 126 Mount Carmel Road, Coatesville, PA

19320-2773

UPI No. 38-5-61

IMPROVEMENTS thereon: residential dwelling

JUDGMENT amount: \$307,152.43

PLAINTIFF: PHH Mortgage Corporation

VS

DEFENDANT: **WALTER ANDERSON (a/k/a), JR.**

SALE ADDRESS: 126 Mt Carmel Rd, Coatesville, PA 19320

PLAINTIFF ATTORNEY: **JOSHUA I. GOLDMAN, 215-563-7000**

SALE NO. 12-11-833
Writ of Execution No. 12-03236
DEBT \$171,397.04

BY virtue of a Writ of Execution No. 12-03236

OWNER(S) of property situate in the Township of Tredyffrin, Chester County, Pennsylvania, being 287 Drummers Lane, Wayne, PA 19087-1542

UPI No. 43-6A-487

IMPROVEMENTS thereon: condominium unit

JUDGMENT amount: \$171,397.04

PLAINTIFF: Aurora Bank FSB

VS

DEFENDANT: **GARRETT SAUNDERS**

SALE ADDRESS: 287 Drummers Lane, Wayne, PA 19087

PLAINTIFF ATTORNEY: **CHRISTINA V. VIOLA, 215-886-8790**

SALE NO. 12-11-834
Writ of Execution No. 12-04649
DEBT \$435,364.87

BY virtue of a Writ of Execution No. 12-04649

OWNER(S) of property situate in the Township of New Garden, Chester County, Pennsylvania, being 219 Honey Locust Drive, Avondale, PA 19311-9800

UPI No. 60-4-20.4

IMPROVEMENTS thereon: residential dwelling

JUDGMENT amount: \$435,364.87

PLAINTIFF: Bank of America N A

VS

DEFENDANT: **MICHAEL S. CHANDLER and LISA M. DINORSIA**

SALE ADDRESS: 219 Honey Locust Dr, Avondale, PA 19311

PLAINTIFF ATTORNEY: JOHN M. KOLESNIK, 215-563-7000

SALE NO. 12-11-835
Writ of Execution No. 11-02420
DEBT \$591,789.12

ALL THAT CERTAIN tract or piece of land, situate in Westtown Township, Chester County, Pennsylvania, and described according to a survey or property for the Sun Oil Company made by J. Walter Cozzens & Associates, Civil Engineers and Surveyors dated the sixth day of August, A.D. 1963 as follows, to wit:

BEGINNING at an iron pin (set) at the point formed by the intersection of the southeasterly side of Manley Road (sixty feet wide) with the southwesterly side of West Chester Pike one hundred twenty feet wide); thence extending from said point of beginning along the said side of West Chester Pike south eighty-nine degrees fifty-six minutes east seventy-eight and thirty-three one-hundredths feet to an iron pin (set) on the southwesterly side of a sixteen and fifty one-hundredths feet wide Bell Telephone Company easement; thence extending along the said side of the sixteen and fifty one-hundredths feet wide Bell Telephone Company easement south twenty-five degrees one minute east along a wire fence on line (concrete posts) one hundred sixteen feet to an iron pin (set) a corner of land now or late of Penn Springton Corporation; thence extending along the last mentioned land the two following courses and distances (1) south sixty-four degrees, fifty-nine minutes west one hundred ten feet to an iron pin (set) and (2) north twenty-five degrees one minute west one hundred twenty-two and fifty one-hundredths feet to a point on the southeasterly side of Manley Road, aforesaid; thence extending along the said side of Manley Road the two following courses and distances (1) northeastwardly on the arc of a circle curving to the left having a radius of one hundred eighteen and fifteen one-hundredths feet the arc distance of one and thirty one-hundredths feet (the chord of said arc bearing north thirty degrees forty-eight minutes east one and thirty one-hundredths feet) to an iron pin (set) a point of tangent in the same and (2) north thirty degrees thirty-four minutes east forty-five and eighty-five one-hundredths feet to the first mentioned iron pin (set) the point of intersection and place of beginning. Being Parcel No. 1 as shown on the above mentioned Plan.

ALSO, ALL THAT CERTAIN tract or

piece of land, situate in Westtown Township, Chester County, Pennsylvania, and described according to a survey or property for the Sun Oil Company made by J. Walter Cozzens & Associates, Civil Engineers and Surveyors, dated the Sixty day of August, A.D. 1963, as follows, to wit:

BEGINNING at an iron pin (set) on the southwesterly side of West Chester Pike (one hundred twenty feet wide) at the distance of seventy-eight and thirty-three one-hundredths feet measured on a bearing of south eighty-nine degrees fifty-six minutes east along the said side of West Chester Pike from an iron pin (set) at its intersection with the southeasterly side of Manley Road (sixty feet wide); thence extending from said point of beginning along the said side of West Chester Pike south eight-nine degrees fifty-six minutes east crossing a sixteen and fifty one-hundredths feet wide Bell Telephone Company easement eighty feet to an iron pin (set) at a corner of land now or late of Gertrude D. McDaniel; thence extending along the last mentioned land south sixteen degrees twenty-two minutes fifty-four seconds west recrossing the sixteen and fifty one-hundredths feet wide Bell Telephone Company easement one-hundred nine and thirty-five one-hundredths feet wide to an iron pin (set) on the southwesterly side of the said easement; thence extending north twenty-five degrees one minute west along a wire fence on line (concrete posts) one hundred sixteen feet to the first mentioned iron pin (set) the point and place of beginning. BEING Parcel No. 2 as shown on the above mentioned Plan.

BEING UPI #67-2-44.5A

BEING the same premises which Sun Oil Company of Pennsylvania, a Pa. Corp. by Indenture bearing the 8th day of June, 1997 and recorded in the Office for the Recording of Deeds in and for the County of Chester on 22nd Day of June, 1977 in Deed Book E-51 Page 59 etc., granted and conveyed unto Joseph Reich, Jr., in fee.

ALL THAT CERTAIN parcel or piece of ground situate in the Township of Westtown, County of Chester, Commonwealth of Pennsylvania, shown on a "Land Acquisition Plan" prepared by August 25, 2006, last revised November 2, 2006, Project No. 3273, and being more fully described as follows:

BEGINNING at a point marked by an iron pin in concrete found on the southeasterly right-of-way line of Manley Road, common to the lands of the now or former Joseph Reich, Jr. to the northeast and the lands of the now or former Westtown Mews Condominium Association to the

southwest (as shown on said Plan); thence from the point of beginning, along the line common to said Reich and said Westtown Mews Condominium Association, the following two (2) courses and distances: (1) south 25 degrees 01 minutes 00 seconds east 122.48 feet to a point, said point being measured 0.25 feet southwest of an iron pin found in concrete; (2) north 64 degrees 59 minutes 00 seconds east 109.98 feet to a capped iron pin found, said pin being the northwesterly corner of lands of the now or former L.A.B. Westtown, L.P.; thence leaving the lands of said Reich, along the line common to said L.A.B. Westtown, L.P. and said Westtown Mews Condominium Association, south 25 degrees 01 minutes 00 seconds east 98.59 feet to a point; thence over the lands of said Westtown Mews Condominium Association, the following three (3) courses and distances: (1) north 89 degrees 56 minutes 00 seconds west 131.19 feet to a point; (2) north 52 degrees 57 minutes 20 seconds west 101.71 feet to a point; (3) north 28 degrees 23 minutes 16 seconds west 56.02 feet to a point on aforesaid southeasterly right-of-way line of Manley Road; thence along the same, northeasterly along the arc of a curve to the left having a radius of 118.15 feet, an arc distance of 63.70 feet and a chord which bears north 46 degrees 45 minutes 30 seconds east 62.93 feet to the point and place of beginning.

BEING part of the same premises which became vested in Westtown Mews Condominium Association by virtue of the recorded of the Declaration of Condominium for Westtown Mews Condominium, dated June 1, 1979 and recorded July 30, 1979 in Chester County Miscellaneous Deed Book 449 Page 385.

PLAINTIFF: 1N Bank

VS

DEFENDANT: **JOSEPH REICH, JR.**

SALE ADDRESS: 1480 West Chester Pk, West Chester, PA 19382

PLAINTIFF ATTORNEY: **JENNIFER D. GOULD, 267-907-9600**

SALE NO. 12-11-836

Writ of Execution No. 12-04045

DEBT \$158,787.16

BY virtue of a Writ of Execution No. 12-04045

OWNER(S) of property situate in the Township of West Whiteland, Chester County, Pennsylvania, being 141 Denbigh Terrace, West Chester, PA 19380-2154

UPI No. 41-5Q-17

IMPROVEMENTS thereon: residential

dwelling

JUDGMENT amount: \$158,787.16

PLAINTIFF: HSBC Bank USA National Association

VS

DEFENDANT: **TIFFANY SMITH and PAUL JERMAN**

SALE ADDRESS: 141 Denbigh Terrace, West Chester, PA 19380

PLAINTIFF ATTORNEY: **ROBERT W. CUSICK, 215-563-7000**

SALE NO. 12-11-837

Writ of Execution No. 12-05407

DEBT \$275,007.65

ALL THAT CERTAIN parcel of land situated in Parkesburg in the Township of Sadsbury, Chester County, Commonwealth of Pennsylvania, being known and designated as Lot 15, recorded 11/27/2000, metes and bounds property.

MORE fully described as:

ALL THAT CERTAIN lot or piece of ground situate in Sadsbury Township, County of Chester, Commonwealth of Pennsylvania bounded and described according to a plan for David J. Carr, Sr made by Berger & Hayes 11/27/00 revised 6/29/01 recorded in Chester County as Plan 15917 as follows:

BEGINNING at a point on the east side of Julie Drive cul-de-sac a corner of Lot 16 on said Plan; thence from said point of beginning along Julie Drive on the arc of a circle curving to the left having a radius of 60.00 feet the arc distance of 66.42 feet to a point a corner of Lot 14; thence along Lot 14 north 24 degrees 45 minutes 43 seconds east 100.06 feet to a point in line of open space; thence along open space the 2 following courses and distances: (1) south 47 degrees 29 minutes 22 seconds east 90.92 feet to a point in bed of a storm drainage easement; (2) south 14 degrees 44 minutes 26 seconds east leaving the bed of said storm drainage easement 89.51 feet to a point in bed of a utility easement a corner of Lot 16; thence along Lot 16 north 88 degrees 29 minutes 51 seconds west leaving the bed of said utility easement 100.00 feet to the first mentioned point and place of beginning.

BEING Lot 15 on said Plan.

CONTAINING 11,682 square feet more or less.

TAX Parcel #: 37-3-23.15

BEING known as: 117 Julie Drive, Parkesburg, PA 19365

PLAINTIFF: Bank of America NA

VS
 DEFENDANT: ANGELA J. &
JAMES F. (III) MENTO
 SALE ADDRESS: 117 Julie Drive,
 Parkesburg, PA 19365
 PLAINTIFF ATTORNEY: **MICHAEL**
TIMOTHY McKEEVER, 866-413-2311

SALE NO. 12-11-838
Writ of Execution No. 12-03968
DEBT \$352,673.83

BY virtue of a Writ of Execution No.
 12-03968
 OWNER(S) of property situate in the
 Township of West Vincent, Chester County,
 Pennsylvania, being 120 Windgate Drive, Chester
 Springs, PA 19425-3673
 UPI No. 25-7-480
 IMPROVEMENTS thereon: residential
 dwelling
 JUDGMENT amount: \$352,673.83
 PLAINTIFF: JPMorgan Chase Bank
 VS

DEFENDANT: **PATRICIA M.**
SHEEHAN
 SALE ADDRESS: 120 Windgate
 Drive, Chester Springs, PA 19425
 PLAINTIFF ATTORNEY: **ALLISON**
WELLS, 215-563-7000

SALE NO. 12-11-840
Writ of Execution No. 12-03498
DEBT \$236,303.72

BY virtue of a Writ of Execution No.
 12-03498
 OWNER(S) of property situate in the
 Township of North Coventry, Chester County,
 Pennsylvania, being 777 Fisher Avenue,
 Pottstown, PA 19465-6945
 UPI No. 17-3B-10
 IMPROVEMENTS thereon: residential
 dwelling
 JUDGMENT amount: \$236,303.72
 PLAINTIFF: Bank of America NA
 VS
 DEFENDANT: **CLYDE E. MYERS**
 SALE ADDRESS: 777 Fisher Ave,
 Pottstown, PA 19465
 PLAINTIFF ATTORNEY:
MATTHEW BRUSHWOOD, 215-563-7000

SALE NO. 12-11-841
Writ of Execution No. 09-08324
DEBT \$382,989.42

BY virtue of a Writ of Execution No.
 09-08324
 OWNER(S) of property situate in the
 Township of West Goshen, Chester County,
 Pennsylvania, being 902 Baylowell Drive, West
 Chester, PA 19380-4302

UPI No. 52-4D-41
 IMPROVEMENTS thereon: residential
 dwelling
 JUDGMENT amount: \$382,989.42
 PLAINTIFF: US Bank National
 Association
 VS

DEFENDANT: **TIMOTHY P.**
KELLY
 SALE ADDRESS: 902 Baylowell
 Drive, West Chester, PA 19380
 PLAINTIFF ATTORNEY: **JOSHUA I.**
GOLDMAN, 215-563-7000

SALE NO. 12-11-842
Writ of Execution No. 12-05772
DEBT \$345,151.78

ALL THAT CERTAIN tract or parcel
 of land situate in the Township of Thornbury,
 County of Chester and the Commonwealth of
 Pennsylvania, being more particularly described as
 Lot No. 163 as shown and illustrated on a plan
 entitled, "Amended Subdivision Plan, Bridlewood
 Farm, Phase One, Thornbury Township, Chester
 County, Pennsylvania, dated December, 1995, last
 revised January 22, 1998", and filed in the Chester
 County Recorder of Deeds Office on April 30,
 1998 as Plan No. 14373.

BEING UPI #66-1-152.15
 TITLE to said premises is vested in Sun
 O. Kim and Kyong H. Kim by Deed from Mark
 Fenoglio, dated August 29, 2005 and recorded
 September 8, 2005 in Deed Book 6611, Page 1093.
 PREMISES being known as: 130 Lydia
 Lane, West Chester, Pennsylvania 19382.
 TAX I.D. #: 66-01-0152.1500
 PLAINTIFF: The Bank of New York
 Mellon

VS
 DEFENDANT: **SUN & KYONG KIM**
 SALE ADDRESS: 130 Lydia Lane,
 West Chester, PA 19382
 PLAINTIFF ATTORNEY: **EDWARD**
DAMIEN CONWAY, 215-790-1010

SALE NO. 12-11-844
Writ of Execution No. 12-05342
DEBT \$151,033.96

ALL THAT CERTAIN parcel of land situate in the Township of East Fallowfield, County of Chester and State of Pennsylvania, bounded and described according to a Plan of Property for County Realty Associates made by G.D. Houtman & Sons, Civil Engineers and Land Surveyors, Media, Pennsylvania dated 11/7/1972 and last revised 4/17/1973 as follows, to wit:

BEGINNING at a point in the title line in the bed of Strasburg Road, which point is measured north 76 degrees, 44 minutes west, 53.29 feet from a point marking the intersection of the title line in the bed of Strasburg Road with the title line in the bed of Wilmington Road (as shown on said Plan); thence extending from said beginning point south 27 degrees, 31 minutes, 50 seconds west, 330.64 feet to a point; thence extending north 72 degrees, 42 minutes, 20 seconds west, 150.00 feet to a point; thence extending north 18 degrees, 59 minutes, 50 seconds east, 311.47 feet to a point in the title line in the bed of Strasburg Road; thence extending along the same south 76 degrees, 44 minutes east, 200.00 feet to the first mentioned point and place of beginning.

BEING Lot No. 2 as shown on said Plan

BEING UPI #47-4-99.13

TITLE to said premises is vested in James K. Heimberger and Colleen L. Heimberger, husband and wife, by Deed from Teresa F. Savino, dated May 18, 2001 and recorded May 23, 2001 in Deed Book 4964, Page 2172.

PREMISES being known as: 2870 Strasburg Road, Coatesville, Pennsylvania 19320.

TAX I.D. #: 47-4-99.13

PLAINTIFF: The Bank of New York Mellon

VS

DEFENDANT: **JAMES K. HEIMBERGER**

SALE ADDRESS: 2870 Strasburg Road, Coatesville, PA 19320

PLAINTIFF ATTORNEY: **CHRISTINE L. GRAHAM, 215-790-1010**

SALE NO. 12-11-845
Writ of Execution No. 12-03782
DEBT \$88,343.08

BY virtue of a Writ of Execution No. 12-03782

OWNER(S) of property situate in the

Township of Caln, Chester County, Pennsylvania, being 194 Loomis Avenue, Coatesville, PA 19320-2328

UPI No. 1: 39-4J-53

UPI No. 2: 39-4J-55

IMPROVEMENTS thereon: residential dwelling

JUDGMENT amount: \$88,343.08

PLAINTIFF: Deutsche Bank Trust Company Americas

VS

DEFENDANT: **JUAN & PAMELA SANTAMARIA**

SALE ADDRESS: 104 Loomis Ave, Coatesville, PA 19320

PLAINTIFF ATTORNEY: **JOHN M. KOLESNIK, 215-563-7000**

SALE NO. 12-11-846
Writ of Execution No. 10-14017
DEBT \$1,113.73

ALL THAT CERTAIN lot or piece of land, together with the improvements thereon erected, situate in the Township of Valley, County of Chester and State of Pennsylvania.

TAX Parcel No. 38-2-233.1

PROPERTY address: 615 W. Lincoln Highway, Coatesville, Pennsylvania 19320

PLAINTIFF: Valley Township OF

VS

DEFENDANT: **DONNA A. MORRIS**
 SALE ADDRESS: 615 Old Lincoln Highway, Coatesville, PA 19320

PLAINTIFF ATTORNEY: **JAMES R. WOOD, 866-211-9466**

SALE NO. 12-11-847
Writ of Execution No. 06-08019
DEBT \$342,861.69

ALL THAT CERTAIN lot of land situate in Uwchlan Township, Chester County, Pennsylvania:

BEING known as 317 Fairweather Drive, Exton, PA 19341

PARCEL Number: 33-4K-51

IMPROVEMENTS: residential property

PLAINTIFF: US Bank National Association (Trustee)

VS

DEFENDANT: **JOAN M. & JOHN R. DICANDILO**

SALE ADDRESS: 317 Fair Weather Drive, Exton, PA 19341

PLAINTIFF ATTORNEY: LAUREN R. TABAS, 215-563-7000

SALE NO. 12-11-849
Writ of Execution No. 10-05990
DEBT \$257,067.12

SALE NO. 12-11-848
Writ of Execution No. 10-10629
DEBT \$231,888.23

ALL THAT CERTAIN lot or piece of ground situate in the Township of East Coventry, County of Chester, and Commonwealth of Pennsylvania, bounded and described according to a Subdivision Plan for Coventry Mews, prepared by Conver and Smith Engineering Inc, dated 4/21/99 and recorded as Plan No. 15400, revised 3/16/2000, as follows. To wit:

BEGINNING at a point on the south-westerly side of Meadow Lane, a corner of Lot #11 as shown on said plan; thence beginning from said beginning point along the said side of Meadow Lane the two following courses and distances: (1) on the arc of a circle curving to the right having a radius of 375.00 feet the arc distance of 74.42 feet to a point of tangent; (2) south 42 degrees 42 minutes 25 seconds east 75.00 feet to a corner of Lot #9; thence along Lot #9 south 44 degrees 59 minutes 32 seconds west 415.32 feet to a point in line of lands of George Strutynski; thence along said lands of George Strutynski north 45 degrees 00 minutes 28 seconds west 150.00 feet to a corner of Lot #11; thence along Lot #11 north 44 degrees 59 minutes 32 seconds east 413.98 feet to the first mentioned point and place of beginning.

BEING Lot #10 as shown on said plan.
BEING UPI No. 18-4-135.10

TITLE TO SAID PREMISES is vested in Eileen K. Slemmer by deed from Jones Brothers Contractors, Inc., dated December 5, 2001 and December 12, 2001 in Deed Book 5140, Page 1186.

Premises being known as: 35 Meadow Lane, Pottstown, Pennsylvania 19465.

TAX I.D. 18-4-135.10

PLAINTIFF: Chase Home Finance LLC

VS

DEFENDANT: EILEEN K. SLEMMER

SALE ADDRESS: 35 Meadow Lane, Pottstown, PA 19465

PLAINTIFF ATTORNEY: MARC S. WEISBERG, 215-790-1010

ALL THAT CERTAIN lot or piece of ground situate in the Township of Franklin, County of Chester, and Commonwealth of Pennsylvania, bounded and described as follows:

ALL THAT CERTAIN lot, piece of land, with the buildings and improvements thereon erected, hereditaments and appurtenances, situate in the Township of Franklin, County of Chester and State of Pennsylvania, bounded and described according to a final subdivision plot plan of Heather Hills Section I, made by George E. Regester, Jr. and Sons, Inc., Registered Land Surveyors, Kennett Square, PA, dated September 19, 1974 and recorded August 11, 1976 in Plan File No. 700, as follows, to wit: beginning at a point marking the intersection of the south-westerly side of Heather Hills Drive with the title line in the bed of Chesterville Landenberg Road (L.R. 15017) (as shown on said Plan);thence extending from said point of intersection along the south-westerly and westerly side of Heather Mills Drive the 6 following courses and distances: (1) south 33 degrees 23 minutes east, 151.04 feet to a point of curve; (2) on the arc of a circle curving to the right having a radius of 220 feet, the arc distance of 118.86 feet to a point of tangent; (3) south 2 degrees, 25 minutes, 40 seconds east, 74.46 feet to a point of curve; (4) on the arc of a circle curving to the left having a radius of 350 feet, the arc distance of 94.97 feet to a point of tangent; (5) south 17 degrees, 58 minutes, 30 seconds east, 230.30 feet to a point of curve and (6) on the arc of a circle curving to the right having a radius of 375.18 feet the arc distance of 103.29 feet to a point; thence extending north 86 degrees, 48 minutes, 13 seconds west, crossing over a 20 feet wide existing right of way, 457.52 feet to a concrete monument in line of land now or late Werner Velrath; thence extending along Velrath's land the 2 following courses and distances: (1) north 66 degrees, 45 minutes, east, 368.38 feet to an iron pin; and (2) north 13 degrees, 55 minutes, 7 seconds west, 566.94 feet to a point on the northerly side of Chestervillelandenberg Road; thence extending along the same north 80 degrees, 4 minutes east, 26.88 feet to the first mentioned point and place of beginning.

CONTAINING 1.942 acres of land be the same more or less.

BEING the same property conveyed to Paula Ferranto, by Deed dated December 5, 2000, from Kent S. Reid and Christina L. Reid, of

Record in Book: 6042 Page: 1417, Office of the Chester Court Clerk.

BEING known as: 308 Heather Hill Drive, Landenberg, PA 19350

PROPERTY ID No.: 72-2-71.7

TITLE to said premises is vested in Paula Ferranto and John D. Smith, w/h/ by Deed from Paula Ferranto, a married person dated 09/12/2006 recorded 10/17/2006 in Deed Book 6982 Page 659 or at instrument number.

PLAINTIFF: HSBC Bank USA
VS

DEFENDANT: **PAULA FERRANTO and JOHN D. SMITH**

SALE ADDRESS: 308 Heather Hills Dr, Landenberg, PA 19350

PLAINTIFF ATTORNEY: **JAIME LYNN McGUINNESS, 215-563-7000**

SALE NO. 12-11-850

Writ of Execution No. 08-02768

DEBT \$203,398.31

ALL THAT CERTAIN piece or parcel of land, together with the buildings and improvements thereon erected and the appurtenances thereto, situate in the East Fallowfield Township, County of Chester, Commonwealth of Pennsylvania, being:

UNIT Number: 5 in Brook Crossing, a planned community as established by the filing of declaration of covenants, restrictions, easements and establishment of homeowners association for Brook Crossing, a planned community in East Fallowfield Township, Chester County, Pennsylvania as recorded in the Office of the Recorder of Deeds in and for Chester County, Pennsylvania in Record Book 5413, Page 1891.

UPI Number: 47-4-508

SUBJECT to all easements, rights of way, covenants, agreements and restrictions of record.

BEING known as: 102 Crossing Boulevard, Coatesville, PA 19004

PROPERTY ID No.: 47-04-0508

TITLE to said premises is vested in Anees A. Rizvi by Deed from Brook Crossing Development Corp., a Pennsylvania Corporation dated 06/08/2004 recorded 08/27/2004 in Deed Book 6265 Page 468.

PLAINTIFF: Wells Fargo Bank National Association (Trustee) AKA Morgan Stanley Capital Inc.

VS

DEFENDANT: **ANEES RIZVI**

SALE ADDRESS: 102 Crossing

Boulevard, Coatesville, PA 19004

PLAINTIFF ATTORNEY: **SHERRI J. BRAUNSTEIN, 856-669-5400**

SALE NO. 12-11-851

Writ of Execution No. 10-05646

DEBT \$153,684.95

ALL THAT CERTAIN lot of land, together with buildings and improvements thereon erected situate in the Township of East Nottingham, Chester County, Pennsylvania (Wickersham School) bounded and described in accordance with recent survey dated December 5, 1953, made by Arthur Crowell, Registered Surveyor, as follows:

BEGINNING at an iron pin in the middle of the road from Fifth Street, Oxford, to New London, in the line of England's land at a point north 44.8 feet from northwest corner of England's barn bridge retaining wall and south 33 degrees 57 minutes west from southwest corner of the Wickersham School building; thence leaving road by line of Millard Mackey north 7 degrees east 175 feet to a point north 8 degrees 51 minutes west, 95 feet from the northwest corner of the school building; thence by line of Mackey south 83 degrees 56 minutes east, 188.3 feet to a corner; thence south 7 degrees west, 172.2 feet to a point in New London Road in line of England's land; thence along road by line of England north 84 degrees 28 minutes west, 188.2 feet to the place of beginning.

CONTAINING 32,653 square feet be the same more or less, and commonly known as Wickersham School.

BEING known as: 262 Wickersham Road (East Nottingham Township), Oxford, PA 19363

PROPERTY ID No.: 69-06-0061

UPI: 69-6-61

TITLE to said premises is vested in Adam Wade Weaver, Sr and Kelly Ann Weaver, husband and wife, as tenants by the entireties by Deed from Veryl Hershour, Jr. dated 6/28/99 recorded 7/2/99 in Deed Book 4592 Page 1594.

PLAINTIFF: PNC Mortgage

VS

DEFENDANT: **ADAM (SR.) & KELLY ANN WEAVER**

SALE ADDRESS: 262 Wickersham Rd, Oxford, PA 19363

PLAINTIFF ATTORNEY: **LOUIS A. SIMONI, 856-669-5400**

SALE NO. 12-11-852
Writ of Execution No. 10-03941
DEBT \$373,414.64

ALL THAT CERTAIN lot of land situate in Township of West Goshen, Chester County, Pennsylvania:

BEING known as 900 Lincoln Avenue, West Chester, PA 19380

PARCEL Number: 52-5B-7

IMPROVEMENTS: residential property

PLAINTIFF: HSBC Bank USA National Association

VS

DEFENDANT: **STEVEN & GIANNA AIKMAN**

SALE ADDRESS: 900 Lincoln Ave, West Chester, PA 19380

PLAINTIFF ATTORNEY: **COURTENAY R. DUNN, 215-563-7000**

SALE NO. 12-11-853
Writ of Execution No. 10-03886
DEBT \$1,778.08

ALL THAT CERTAIN tract or lot or piece of ground, hereditaments and appurtenances, situate in the Township of Caln, County of Chester and Commonwealth of Pennsylvania.

TAX Parcel No. 39-3R-219

PROPERTY address: 318-320 Eliot Circle, Caln Township, Pennsylvania 19320

PLAINTIFF: Caln Township OF

VS

DEFENDANT: **MARK A. & BEATRICE A. REALE**

SALE ADDRESS: 318-320 Eliot Circle, Downingtown, PA 19335

PLAINTIFF ATTORNEY: **JAMES R. WOOD, 866-211-9466**

SALE NO. 12-11-854
Writ of Execution No. 10-14018
DEBT \$1,054.87

TRACT #1

ALL THAT CERTAIN lot of tract of land situate in Valley Township, Chester County, Pennsylvania.

TRACT #2

ALL THAT CERTAIN tract of land, situate in Valley Township aforesaid, bounded and described as follows, viz:-

TRACT #3

ALL THAT CERTAIN tract of land sit-

uated in the Township of Valley, County of Chester, Commonwealth of Pennsylvania.

PLAINTIFF: Valley Township OF VS

DEFENDANT: **JANET S. MACKEY**

SALE ADDRESS: 703 Wagontown Road, Coatesville, PA 19320

PLAINTIFF ATTORNEY: **MEGAN N. OROSZLAN, 866-211-9466**

SALE NO. 12-11-855
Writ of Execution No. 10-00078
DEBT \$2,540.82

ALL THAT CERTAIN tract or parcel of land, together with the buildings thereon.

SITUATE in Caln Township, Chester County, Pennsylvania.

TAX Parcel No. 39-3-172.1

PROPERTY address: 1951 Lincoln Highway, Caln Township, Pennsylvania

PLAINTIFF: Caln Township Municipal Authority

VS

DEFENDANT: **NEWBOURNE LLC**

SALE ADDRESS: 1951 E Lincoln Hwy, Coatesville, PA 19320

PLAINTIFF ATTORNEY: **JAMES R. WOOD, 866-211-9466**

SALE NO. 12-11-856
Writ of Execution No. 11-01616
DEBT \$1,768.18

ALL THAT CERTAIN two parcels of land herein after described as one lot with the buildings and improvements thereon erected, situate on the south side of Mary Street in Valley Township, Chester County, Pennsylvania.

TAX Parcel No. 38-2M-64.1

PROPERTY address: 80 Mary Street, Coatesville, Pennsylvania 19320

PLAINTIFF: Of Valley Township

VS

DEFENDANT: **BRUCE THOMAS**

SALE ADDRESS: 80 Mary Street, Coatesville, PA 19320

PLAINTIFF ATTORNEY: **JAMES R. WOOD, 866-211-9466**

SALE NO. 12-11-857
Writ of Execution No. 09-10311
DEBT \$1,972.54

ALL THAT CERTAIN lot or piece of ground with the stone message and improvements

thereon erected, situated in the Valley Township, Chester County, Pennsylvania, bounded and described, as follows, to wit:

BEGINNING on the south side of a public road leading from Coatesville to Brandywine Manor, 75 feet and extending back southwardly, 150 feet to land now or late of the Estate of Dr. Jesse Coates, being bounded on the east by lands now or late of Nicholas Kelley, on the west by lands now or late of D. Corcoran, on the south by said land now or late of the Estate of Dr. Jesse Coates and on the north by said public road.

CONTAINING 11,250 square feet of land, be the same more or less.

CHESTER County Tax Parcel Number: 38-3J-18

PLAINTIFF: Of Valley Township

VS

DEFENDANT: **KELLY L. & TAMMY L. BUTLER**

SALE ADDRESS: 1005 Manor Road, Coatesville, PA 19320

PLAINTIFF ATTORNEY: **JAMES R. WOOD, 866-211-9466**

SALE NO. 12-11-858

Writ of Execution No. 12-04159

DEBT \$369,916.39

ALL THAT CERTAIN lot or piece of ground, situate in the Township of Tredyffrin, County of Chester, State of Pennsylvania and described according to a Plan known as Wynmont Corp., said Plan made by Henry S. Conrey, Inc., a Division of Chester Valley Engineers, dated February 1964 and last revised April 18, 1965, said Plan being recorded in the Office of the Recording of Deeds in and for the County of Chester at West Chester, Pennsylvania, before last revision in Plan Book 20, Page 5 on 2/4/1965, as follows to wit:

BEGINNING at a point on the northeasterly side of a cul-de-sac, said cul-de-sac being at the end of Wyncotte Circle (50 feet wide), said point being measured by the four (4) following courses and distances from a point of curve on the southeasterly side of Cloverly Road, (50 feet wide); (1) leaving Cloverly Road on the arc of a circle curving to the left, having a radius of 25 feet, the arc distance of 39.27 feet to a point of tangent on the northeasterly side of Wyncotte Circle, (2) south 12 degrees 45 minutes 40 seconds east, along the said side of Wyncotte Circle, 275 feet to a point of curve on the northeasterly side of the aforesaid cul-de-sac, (3) southeastwardly along the said side of the cul-de-sac on the arc of a circle curving to the left, having a radius of 50 feet, the

arc distance 36.14 feet to a point of reverse curve in the same, and (4) southeastwardly still along the said side of the cul-de-sac on the arc of a circle curving to the right, having a radius of 50 feet, the arc distance of 36.14 feet to the point of beginning, said point of beginning also being in the bed of a 10 feet wide easement for walk; thence extending from said point of beginning along Lot No. 26, north 68 degrees 30 minutes 34 seconds east, through the bed of the easement, 172.57 feet to a point in line of Lot No. 22; thence extending along Lot No. 22, south 17 degrees 00 minutes east, 116 feet to a point, a corner of Lot No. 21; thence extending along Lot No. 21, south 16 degrees 25 minutes 47 seconds west, 85 feet to a point on the center line of a 20 feet wide sanitary sewer easement, a corner of Lot No. 28; thence extending along Lot No. 28, the two (2) following courses and distances: (1) north 89 degrees 41 minutes 17 seconds along the center line of the aforesaid easement, 167.01 feet to a point, and (2) north 12 degrees 45 minutes 40 seconds west, 82.62 feet to a point on the southeasterly side of the cul-de-sac; thence extending northeastwardly and northwestwardly partly along the southeasterly and partly along the northeasterly sides of the cul-de-sac on the arc of a circle curving to the left, having a radius of 50 feet, the arc distance of 52.36 feet (the chord of said arc bearing north 17 degrees 14 minutes 20 seconds east, 50 feet) to the first mentioned point and place of beginning.

BEING Lot No. #27 as shown in the above mentioned Plan.

CONTAINING in area 30,000 square feet, more or less.

PARCEL Number: 43-10B-0025.120; UPI Number: 43-10B-25.12

BEING the same premises which Simon Marlow and Sarah Marlow, husband and wife, by Deed dated June 10, 2000, and recorded on August 16, 2000, in Chester County Record Book 4802, at Page 1530 granted and conveyed to Thomas O. Schopf and Lisa C. Schopf, husband and wife.

PLAINTIFF: Deutsche Bank National Trust Company (as Trustee) DBA Accredited Mortgage Loan Trust 2004-3

VS

DEFENDANT: **THOMAS P. & LISA C. SCHOPF**

SALE ADDRESS: 517 Wyncotte Circle, Berwyn, PA 19312

PLAINTIFF ATTORNEY: **BARBARA ANN FEIN, 215-653-7450**

SALE NO. 12-11-859
Writ of Execution No. 11-00248
DEBT \$241,527.28

ALL THAT CERTAIN lot or piece of ground, situate in the Township of West Bradford, County of Chester and State of PA, bounded and described according to a survey for Horace W. Rodgers by Yerkes Associates, Inc., Exton, PA, dated 10/31/1972 as follows, to wit

BEGINNING at a point in the southwest side of Romig Road at a corner of land of Calvin Romig; thence leaving Romig Road along land of C. Calvin Romig. South 88 degrees 41 minutes 2 seconds west 359 feet to a corner of Lot No. 2; thence along the same north 1 degree, 18 minutes 58 seconds west 140 feet to a point; thence north 82 degrees 14 minutes 54 seconds east, 205.94 feet to a point in the southwest side of Romig Road; thence along the same south 44 degrees 44 minutes 30 seconds east, 224.55 feet to the point and place of beginning.

BEING Lot No. 1 on said survey
BLR No.: 50-2-56.4

BEING known as: 1307 Romig Road, Downingtown, PA 19335.

BEING the same premises which Christine B. Briggs, by Deed dated June 22, 2000 and recorded July 24, 2000 in and for Chester County, Pennsylvania, in Deed Book Volume 4789, Page 1145, granted and conveyed unto Karol W. Canfield.

PLAINTIFF: Wells Fargo Bank NA
VS

DEFENDANT: **UNKNOWN HEIRS & ADM OF THE EST. OF KAROL W. CANFIELD**

SALE ADDRESS: 1307 Romig Road, Downingtown, PA 19335

PLAINTIFF ATTORNEY: **ASH-LEIGH L. MARIN, 908-233-8500**

SALE NO. 12-11-860
Writ of Execution No. 11-00134
DEBT \$1,421.41

ALL THAT CERTAIN lot or piece of ground with the buildings and improvements thereon erected, situate in the Township of Caln, County of Chester and State of Pennsylvania.

TAX Parcel No. 39-3M-82
PROPERTY address: 1818 Olive

Street, Caln Township, Pennsylvania

PLAINTIFF: Of Caln Township
VS

DEFENDANT: **SHANE L. McNEAR**

SALE ADDRESS: 1818 Olive Street, Coatesville, PA 19320

PLAINTIFF ATTORNEY: **JAMES R. WOOD, 866-211-9466**

SALE NO. 12-11-861
Writ of Execution No. 09-10316
DEBT \$943.26

ALL THAT CERTAIN lot or piece of ground, situate in the Township of Caln, County of Chester, and State of Pennsylvania, bounded and described according to a site plan of Beaver Run Subdivision, made for Wedgwood Associates by Yerkes Associates, Inc., West Chester, Pennsylvania, dated 1/17/1979 and last revised 5/03/1979.

TAX Parcel No. 39-2-86.6

PROPERTY address: 1 Beaver Run Road, Caln Township, Pennsylvania 19335

PLAINTIFF: Of Caln Township
VS

DEFENDANT: **JAMES & CHRISTINE BOHENKO**

SALE ADDRESS: 1 Beaver Run Rd, Downingtown, PA 19335

PLAINTIFF ATTORNEY: **JEFFREY P. KELLY, 866-211-9466**

SALE NO. 12-11-864
Writ of Execution No. 11-10096
DEBT \$143,332.76

ALL THAT CERTAIN lot of land situate in Township of Valley, Chester County, Pennsylvania:

BEING known as 210 Church Street, Coatesville, PA 19320

PARCEL Number: 38-2Q-126

IMPROVEMENTS: residential property

PLAINTIFF: HSBC Bank USA, NA (Indent Trustee) FKA Registered Noteholders of Renaissance Home...

VS

DEFENDANT: **ANNA & ZANETA RIAS**

SALE ADDRESS: 210 Church St, Coatesville, PA 19320

PLAINTIFF ATTORNEY: **ELANA B. FLEHINGER, 856-669-5400**

**MOVING?
Let Us Know!**



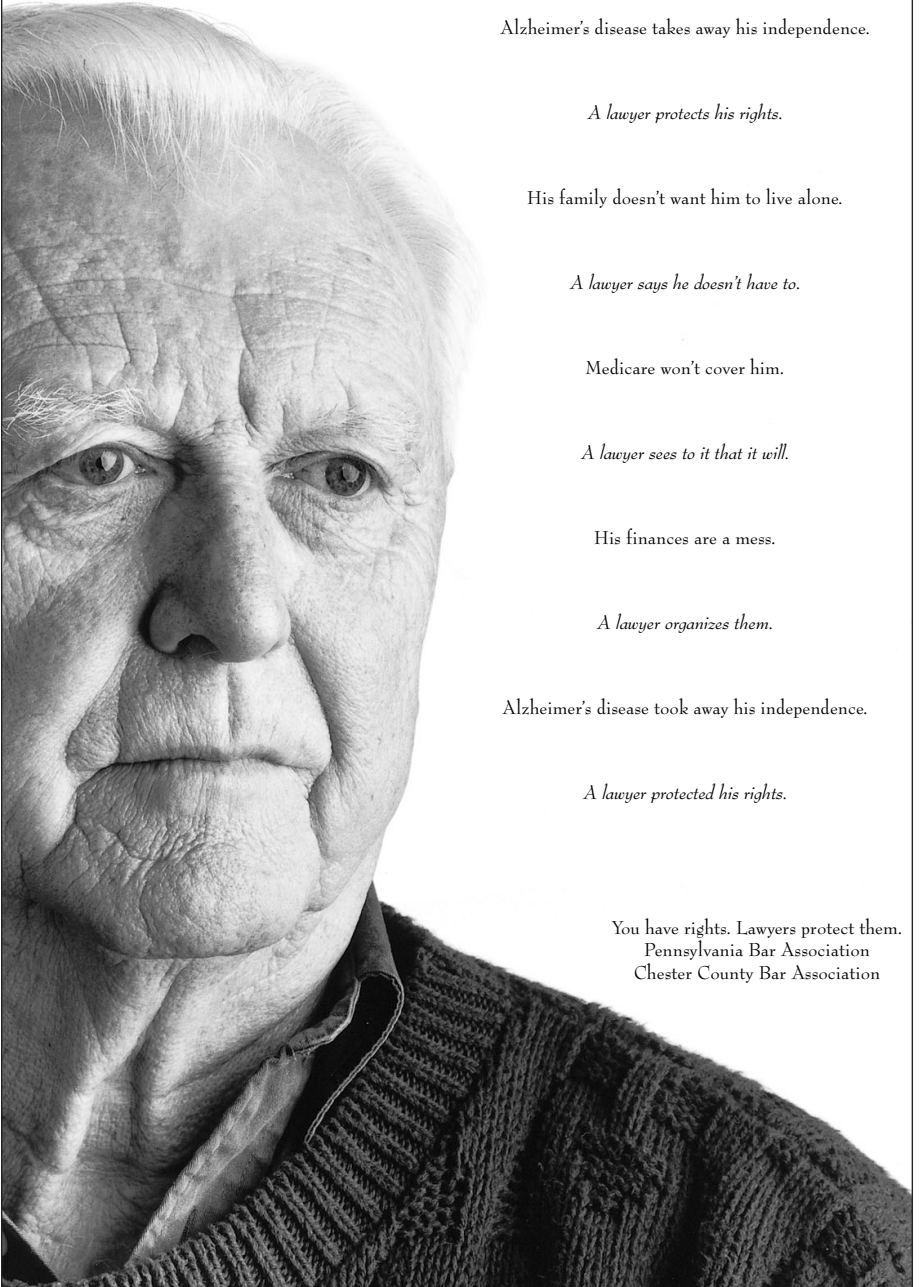
If you are moving or you would like your *CHESTER COUNTY LAW REPORTER* sent to a different mailing address, please fill out this form and return it to:

CHESTER COUNTY LAW REPORTER
15 West Gay Street, 2nd Floor
West Chester, PA 19380
Fax to: 610/692-9546

SUBSCRIBER NAME: _____

Current Mailing Address:

CHANGE TO:
New Mailing Address:



Alzheimer's disease takes away his independence.

A lawyer protects his rights.

His family doesn't want him to live alone.

A lawyer says he doesn't have to.

Medicare won't cover him.

A lawyer sees to it that it will.

His finances are a mess.

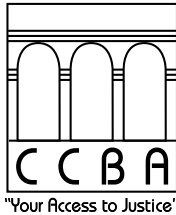
A lawyer organizes them.

Alzheimer's disease took away his independence.

A lawyer protected his rights.

You have rights. Lawyers protect them.

Pennsylvania Bar Association
Chester County Bar Association



**Chester
County
Bar
Association**

Chester County Law Reporter

The Official Legal Publication for Chester County

Chester County Law Reporter - Legal Advertising Rates effective January 1, 2011

Estate Notices* (3 publications; 1 proof)	\$80.00
Fictitious Name* (1 publication; 1 proof)	\$80.00
All Corporation Notices , including, Dissolution, Charter*, Certificate of Authority, Nonprofit, and Limited Liability (1 publication; 1 proof)	\$80.00
Change of Name Notice* (1 publication; 1 proof)	\$80.00
Adoption Notice (3 publications; 1 proof).....	\$180.00
Private Sheriff Sale Notices (1 proof; 1 publication).....	\$375.00
County Sheriff Sale Notices (printed monthly; 3 publications).....	\$325.00
<i>(up to 1 column in length - \$.25 per line for each additional line over 1 column)</i>	
Annual Tax Sale (County)	\$2.50/line + layout costs
Legal Notice Rate (camera ready; per insertion)	\$7.00 per 100 characters/spaces
Orphans' Court Accounts (printed monthly; 2 publications)	\$60.00 per account
Miscellaneous Notices: Bank, Divorce, Action to Quiet Title, Annual Meetings, etc. (1 publication; 1 proof).....	20 cents per space/character
Additional Proof of Publication	\$10.00

**A standard form is available for advertising. Contact the Office of the Law Reporter (610)692-1889 or download from our website www.chescobar.org*

Commercial/Classified Rates:

The *Chester County Law Reporter* is published weekly, 52 issues per year. The rates listed below represent an ad run for 13 consecutive issues. Ad copy must be submitted "camera ready" or submitted via e-mail as a TIFF or JPEG file. For more information, contact **Stephanie Gibbs at 610-692-1889, or by e-mail: sgibbs@chescobar.org**

1/3 page (business card size) - 13 issues -----	\$350.00
1/2 page - 13 issues - -----	\$650.00
full page - 13 issues -----	\$1,000.00
Classified Ads 20 cents per space & character (\$25 minimum)	

Not Yet a Member of the CCBA? Get your first year dues free!*

If you're not yet a member of the Chester County Bar Association, you are missing out on many money saving benefits and services:

Continuing Legal Education

Affordable, convenient and discounted to members

Insurance Programs

Discounted coverage that fits your needs

Special Events (powerful networking with attorneys and judges)

Bar Sail

Three day Bench-Bar Conference

Golf League

President's Dinner

"New Matter"

Monthly newsletter, publishing news, photos and substantive articles - free to members

Membership Directory

Published annually and free to members

Chester County Law Reporter

Only \$50 per year to members

***Banking premiums at 1N Bank**

Professional Partnership Program

Discounts

Chester County Benefit Access (CCBA) program provides discounts on dry cleaning, restaurants, limousine service, office equipment, resorts and many more

Give us a call today!

610-692-1889

FOR LEASE

15 West Gay Street, West Chester, PA



1,100 SF

3rd Floor Office

Downtown West
Chester

Flexible Floor
Plan

Elevator Served

Up to 10 parking
spaces
available

Available For Lease:
\$19.00 PSF, NNN



Chuck Swope, CCIM and Jim Lees
Swope Lees Commercial Real Estate, LLC
610-429-0200
www.SwopeLees.com
Chuck@SwopeLees.com | Jim@SwopeLees.com

Information concerning this and all offerings is from sources deemed reliable, but no war-
ranty is made as to the accuracy thereof and it is submitted subject to errors, omissions, change
price or other conditions, prior sale or lease or withdrawal without notice.

They trust *US...*



because we offer comprehensive, cost-effective coverage

For over 70 years, USI Affinity has developed, marketed and administered insurance programs that offer Association members unique advantages in coverage, price and service.

Find out why USI Affinity is the right choice for your practice. Call or go online today.



To request your **FREE** quote call
888.220.7731
or visit

www.usiaffinity.com/pabar

* USI Affinity is the brand and marketing name for the licensed entity USI Insurance Services, LLC

© USI Affinity 2012

LPL : Medical : Life & Disability : Personal & Financial : Other Liability

MEDICAL REHABILITATION CENTERS OF PENNSYLVANIA

FOR PHYSICAL MEDICINE AND PAIN CONTROL

MRCP • WEST CHESTER

1103 Paoli Pike
West Chester, PA 19380
610-692-8885

Workers Compensation Injuries
Motor Vehicle Injuries
Personal Injuries

Physical Therapy

Orthopedic Consultations

Physiatry Consultations

Independent Medical Evaluations (IME)

Neurodiagnostic Testing (EMG)

Functional Capacity Evaluations (FCE)

Impairment Ratings

• NO FEE FOR REPORTS •

Extended Evening and Saturday Office Hours

MRCP • Center City
MRCP • Broomall

MRCP • Plymouth Meeting
MRCP • Lower Bucks

Personal Service | Community Experience

Early mornings. Late nights.

And way too many take-out dinners.

We know what it takes to succeed in business.

That's because Susquehanna speaks your language and understands the challenges you face. From cash management solutions to online payroll, we can tailor a set of services that will help keep your business moving ahead. All delivered with personal service, as well as local knowledge and decision-making. Contact Maureen Long at 484.881.4018 or Maureen.Long@susquehanna.net and learn how we speak the language of business.

Susquehanna 

Doing what counts: | susquehanna.net | Member FDIC

Susquehanna Bank